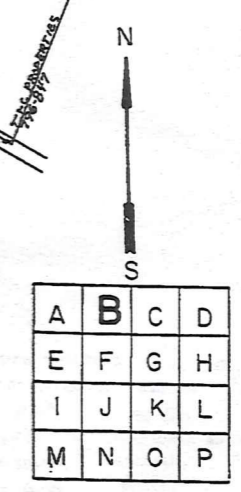


PARCEL "A"
 1/25 TRACT 1
 G.C. LINCOLN TRUST
 84-1142, 1144
 B.L. LINCOLN 848-830
 J.D. LINCOLN 848-832

TRACT ONE

SCALE: 1"=300
 JAN 1, 1994
 RELATIVE REPRESENTATION
 *INADEQUATE DESCRIPTION
 *Inadequate description



BAINBRIDGE-B

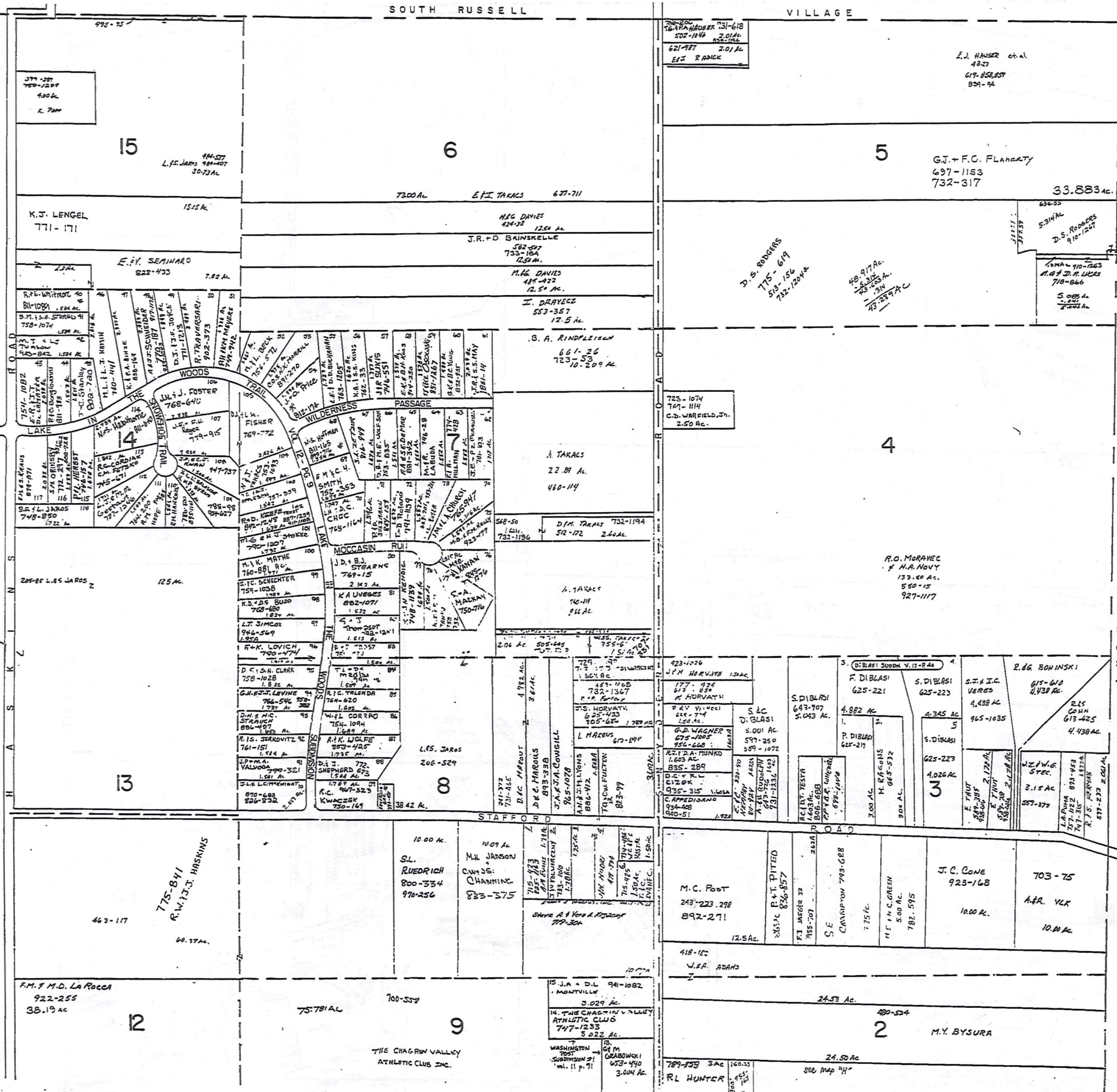
TRW-REDI
 SCALE IN 1/10 OF AN INCH
1-800-345-7334

P.H. ENGLISH DEFINED BENEFIT PENSION PLAN
789-687 87-96-110-112

P.H. ENGLISH, INC. 748-846
S.L. JAROS 45-50-55-59-64-68-70-71-72-73-74-75-76-77-78-79-80-81-82-83-84-85-86-87-88-89-90-91-92-93-94-95-96-97-98-99-100-101-102-103-104-105-106-107-108-109-110-111-112-113-114-115-116-117-118-119-120-121-122-123-124-125

THREE LAKES INC. 743-459
M.F. JAROS 45-50-55-59-64-68-70-71-72-73-74-75-76-77-78-79-80-81-82-83-84-85-86-87-88-89-90-91-92-93-94-95-96-97-98-99-100-101-102-103-104-105-106-107-108-109-110-111-112-113-114-115-116-117-118-119-120-121-122-123-124-125

WINSBURG MEMORIAL, INC.
84-750-167
86-181-150



SCALE: 1"=300'
JAN. 1, 1994

TRACT ONE

AUBURN TOWNSHIP

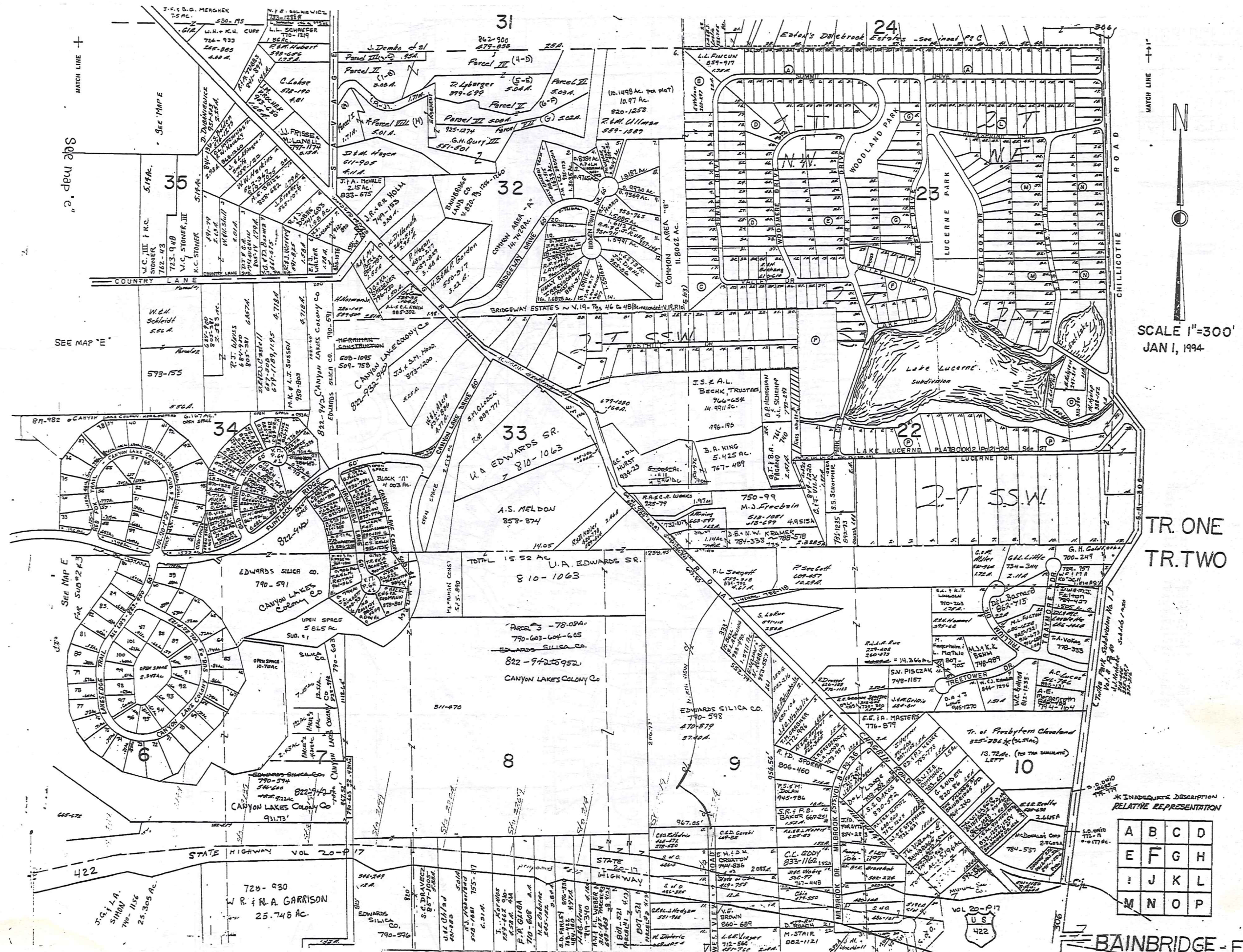
TRW-REDI SCALE IN 1/10 OF AN INCH 1-800-345-7334

* Inadequate description

RELATIVE REPRESENTATION:

A	B	C	D
E	F	G	H
I	J	K	L
M	N	O	P

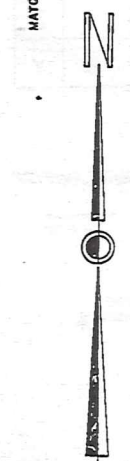
BAINBRIDGE-D



MATCH LINE
See map "e"

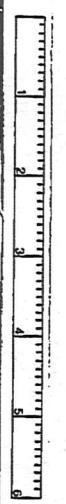
SEE MAP "f"

SEE MAP "E"



SCALE 1"=300'
JAN 1, 1994

TRW-REDI
SCALE IN 1/10 OF AN INCH



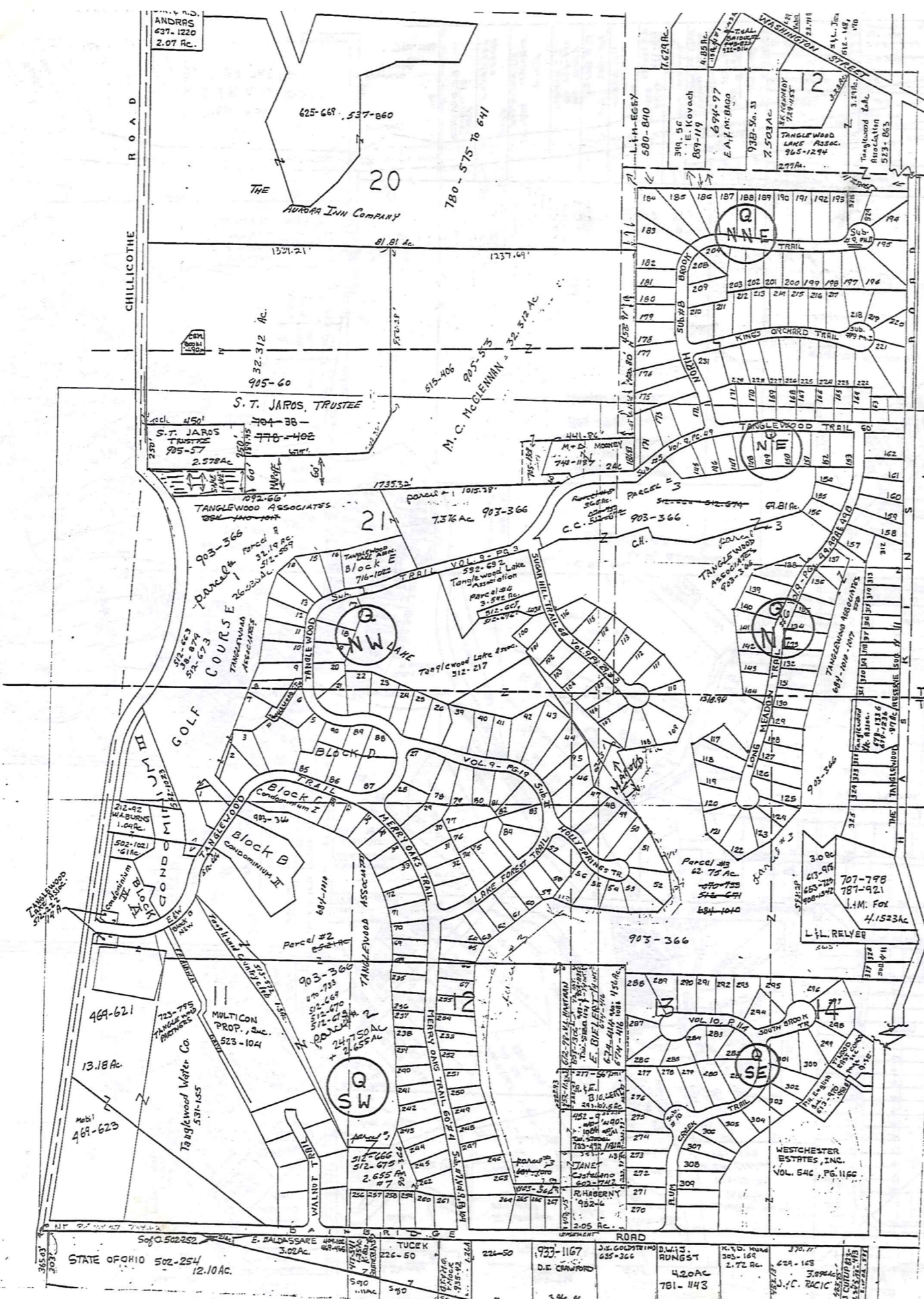
1-800-345-7334

TR. ONE
TR. TWO

* INADEQUATE DESCRIPTION
RELATIVE REPRESENTATION

A	B	C	D
E	F	G	H
I	J	K	L
M	N	O	P

BAINBRIDGE - F



#1 LOT 12 443-823 T. & R. Balduc

NOTICE
 NEW MAP PAGES QNW, QNE, QSW, & QSE,
 WILL GIVE MOST CURRENT TANGLEWOOD
 INFORMATION

SCALE 1"=300'
JAN. 1, 1983

TANGLEWOOD #4

233- W. F. Neuschwander III	495-500
232- P. E. Dillenuth, Jr.	516-521
231- R. D. Dunmott	509-515
230- D. E. Chawmen	512-513
229- G. W. Foster	525-527
240- Slant Homes, Inc.	491-525
241- C. Mauter	491-525
242- Slant Homes, Inc.	491-525
243- S. P. Sweeney	505-513
244- E. M. D. O'Connell, Jr.	495-499
245- J. Bob Hamed, Inc.	505-513
246- "	495-499
247- G. R. Tenen	505-513
248- R. D. McIntire	505-513
249- C. F. Millen	519-529
250- Slant Homes, Inc.	508-509
251- P. J. Sorenson	491-525
252- M. J. Koselmit	495-503
253- T. J. Kern	505-513
254- G. L. Stankovic	501-522
255- R. W. McGeath	492-90

TANGLEWOOD #5

145- R. B. Hurns	501-429
146- J. B. Rollin	429-235
147- D. J. Ciley	495-509
148- W. D. Bonker	505-42
149- R. Passaglia qua	505-52
150- R. E. Pittin gon	505-406
151- M. A. O'Neill	516-525
152- R. B. Moss	515-270
153- J. S. Pease	512-53
154- P. J. Pender	512-160
155- W. R. Munday, Jr.	391-404
156- R. J. Banks	515-206
157- G. P. Lease	502-70
158- Jay Homes, Inc.	502-487

TANGLEWOOD #1

1- W. R. Pendergast	621-357
2- R. M. Athens II	463-660
3- R. M. Kester	509-1581
4- S. M. Mott	615-1215
5- R. Novak & D. Mitter	607-605
6- A. Jones	480-554
7- R. A. Carrubias	484-268
8- "	
9- R. D. Hind	591-44
10- L. B. Lachner	576-182
11- D. D. Johnson	590-1219
12- J. D. Chok	480-548
13- E. G. Harmon	642-1542
14- H. J. Byard	653-275
15- R. S. Lambert	609-940, 544
16- C. C. Giovanni	501-524
17- L. J. Lynn	470-98
18- J. Fruchtman	470-501, 501-52
19- D. J. Wagner	475-728
20- H. L. Lamark	550-562
21- R. J. Silbiger	597-104
22- Jay Jay Homes, Inc.	597-50
23- Jay Jay Homes, Inc.	597-727
24- R. E. Kinnes	485-447
25- J. C. Wiley	509-822
26- C. M. Mott	501-1027, 35
27- J. B. Zuehl	504-781
28- J. A. Leonetti	503-394
29- W. F. Jones	492-853
30- R. E. Anderson	451-750
31- R. M. Martin	542-597
32- C. D. Steverding	523-744
33- W. G. Gonbett	495-382
34- J. W. Carr	565-1197
35- T. M. Fleming	551-778
36- E. D. Schmidt	611-102
37- JOHN & M. C. FRAGA	774-825
38- R. S. Kraben	538-988

TANGLEWOOD #3

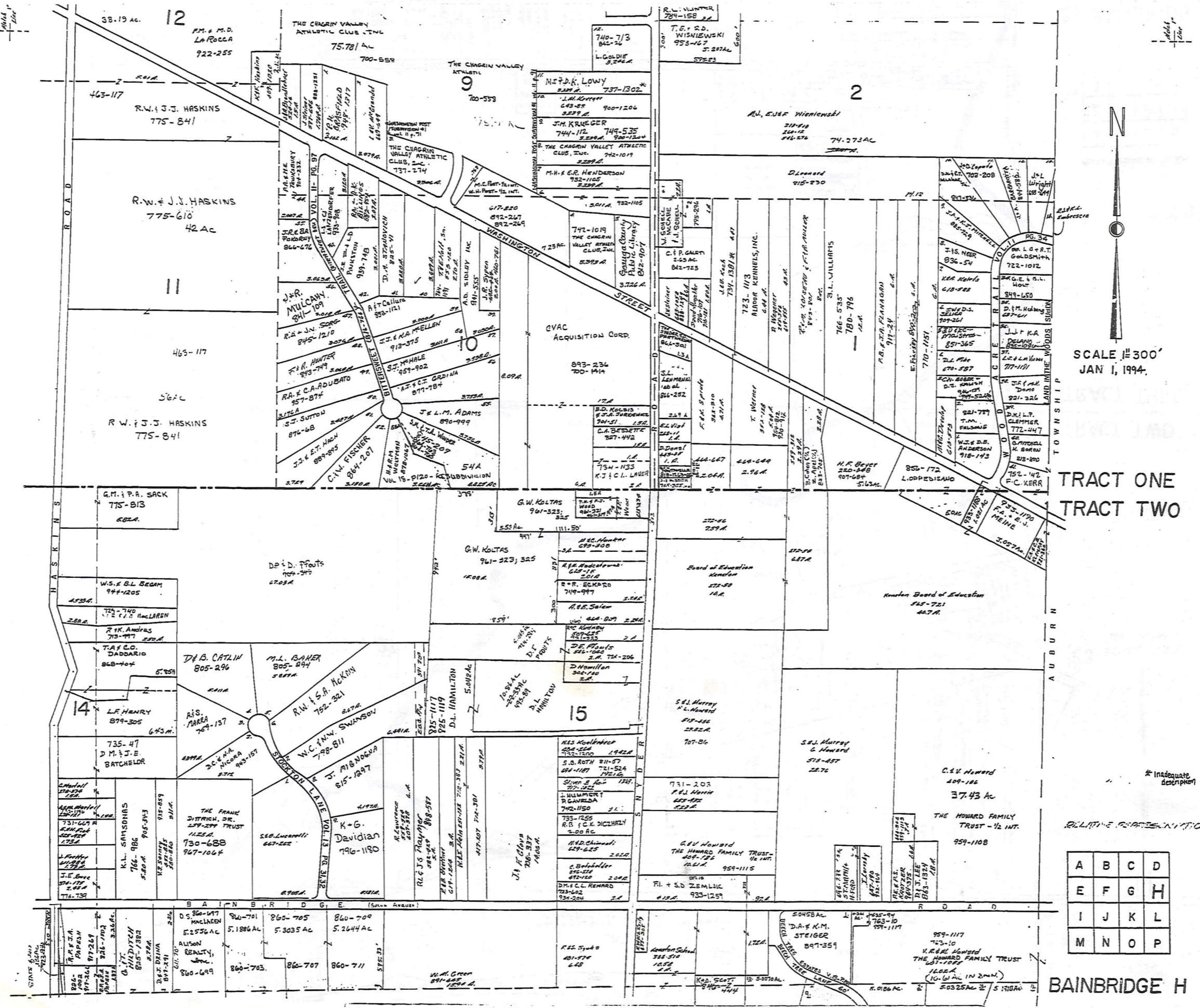
50- D. E. Collin	475-577
51- R. S. Marchant	495-509
52- W. V. Violette	629-51, 458
53- M. Ritchie	490-162
54- R. S. Christ	477-961
55- J. S. Christ	595-209
56- W. G. Rodgers	491-479
57- L. R. Hineschield	655-645
58- Dymalog Sav. Assoc.	496-425
59- M. E. Candenin	475-489
60- E. H. Neely	494-447
61- L. W. Guntan	485-368
62- E. D. Torsen	509-395
63- J. Givens	652-1238
64- M. McElroy	490-116
65- C. H. Ginn	485-825
66- W. M. Lyan	470-652
67- P. V. Tiedl	492-934
68- M. Bishop	492-56
69- J. W. NeKice	492-785
70- E. A. Swartzel	472-234
71- C. M. Evans	486-731
72- J. J. Ebdaly	477-716
73- "	
74- A. H. Tomic	505-41
75- J. Schill	470-358
76- R. L. Jansson	613-600
77- D. M. Guillan	505-489
78- J. J. Brown	513-641

JAN. 1, 1983
RELATIVE REPRESENTATION

A	B	C	D
E	F	G	H
I	J	K	L
M	N	O	P

TRW-REDI
SCALE IN 1/10 OF AN INCH
1-800-345-7334

BAINBRIDGE-G



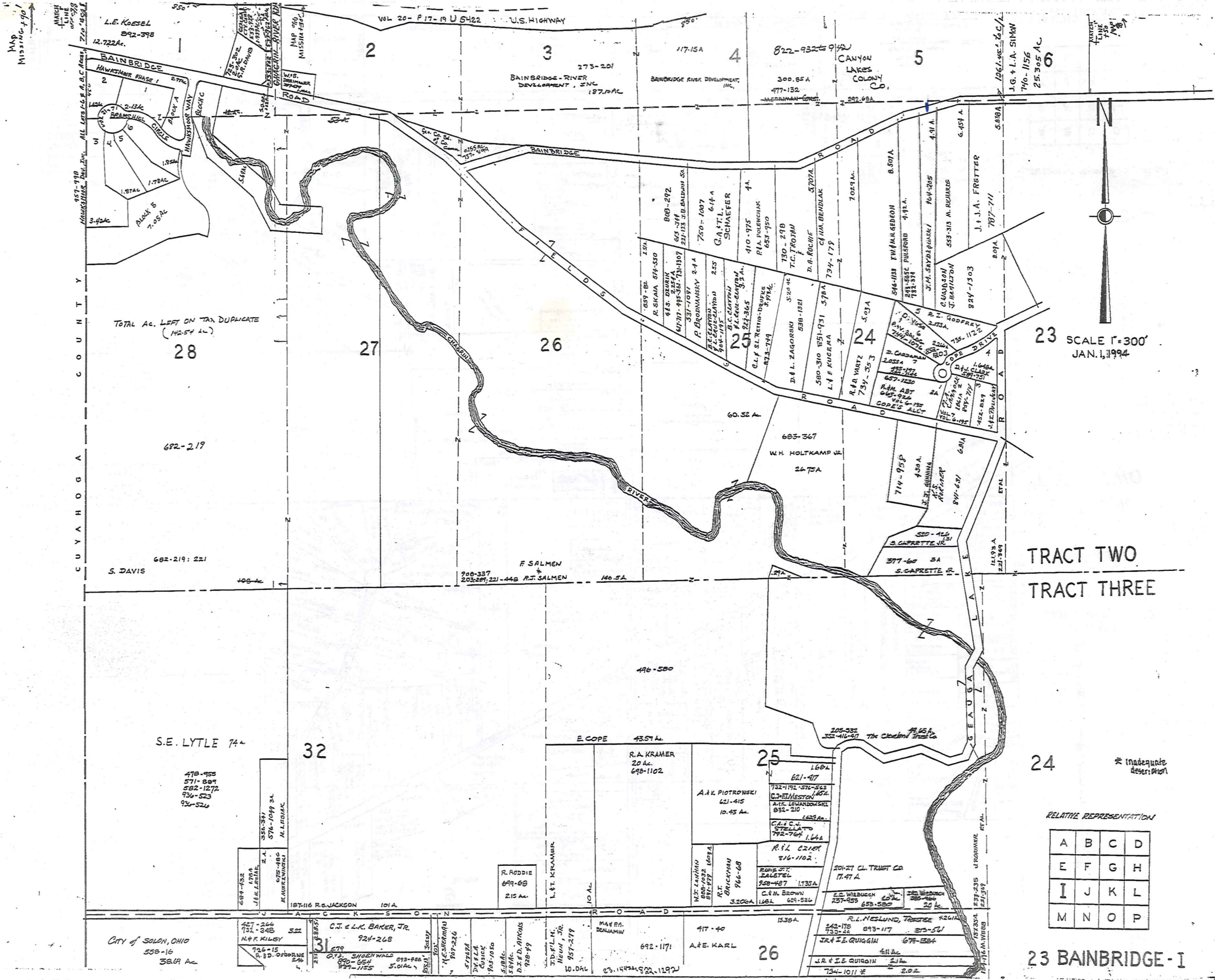
SCALE 1" = 300'
 JAN 1, 1994.

TRM-REDI SCALE IN 1/10 OF AN INCH 1-800-345-7334

TRACT ONE
 TRACT TWO

A	B	C	D
E	F	G	H
I	J	K	L
M	N	O	P

BAINBRIDGE H



MAP MISSING 1/10

COUNTY CUYAHOGA

TOTAL AC. LEFT ON TAX DUPLICATE (142.54 AC.)

SCALE 1"=300'
JAN. 1, 1994

TRACT TWO
TRACT THREE

* Inadequate description

RELATIVE REPRESENTATION

A	B	C	D
E	F	G	H
I	J	K	L
M	N	O	P

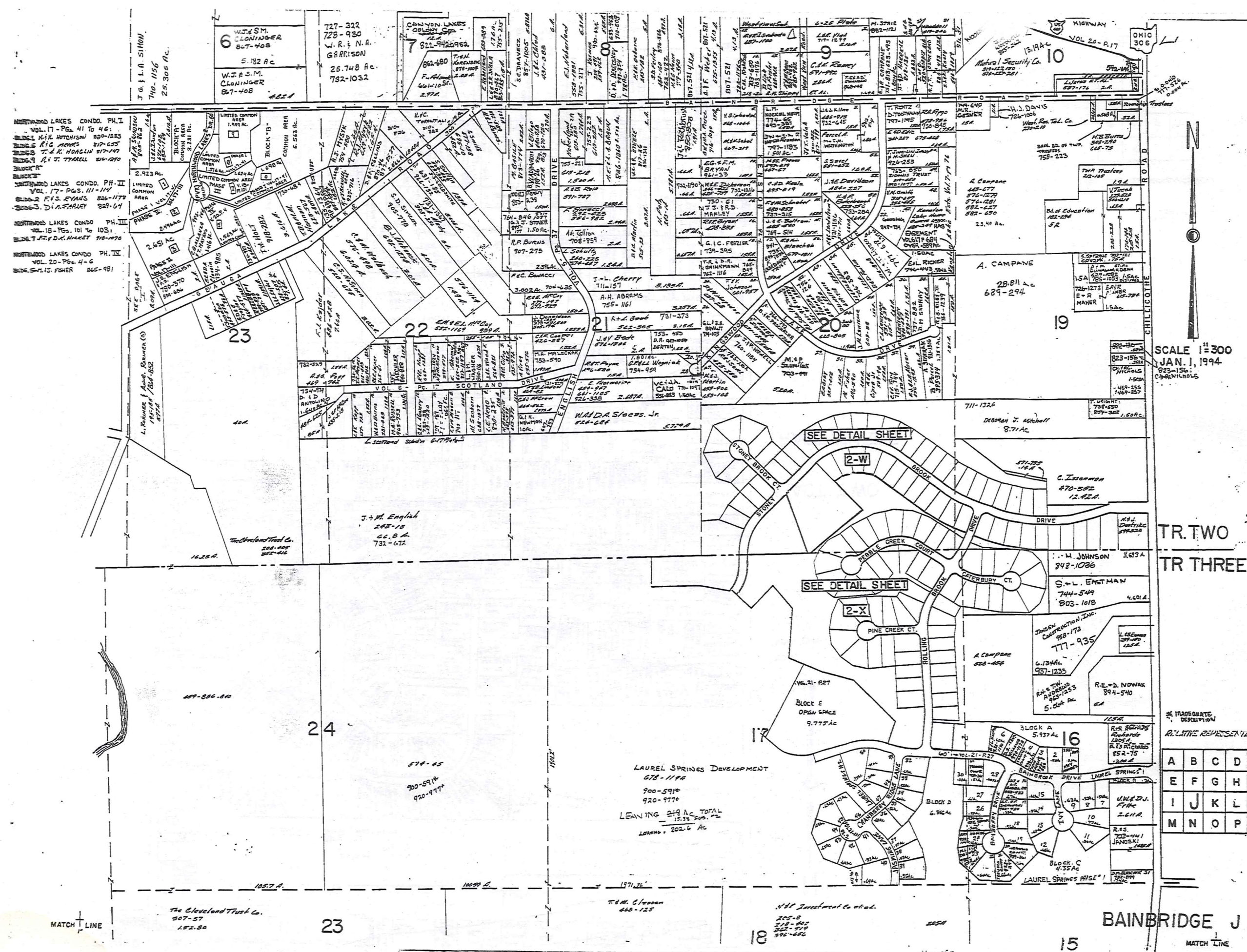
23 BAINBRIDGE - I

TRW-REDI

SCALE IN 1/10 OF AN INCH



1-800-345-7334



TRV-REDI
 SCALE IN 1/10 OF AN INCH

1-800-345-7334

SCALE 1"=300'
 JAN. 1, 1994
 CHARNICHOLES

TR. TWO
 TR THREE

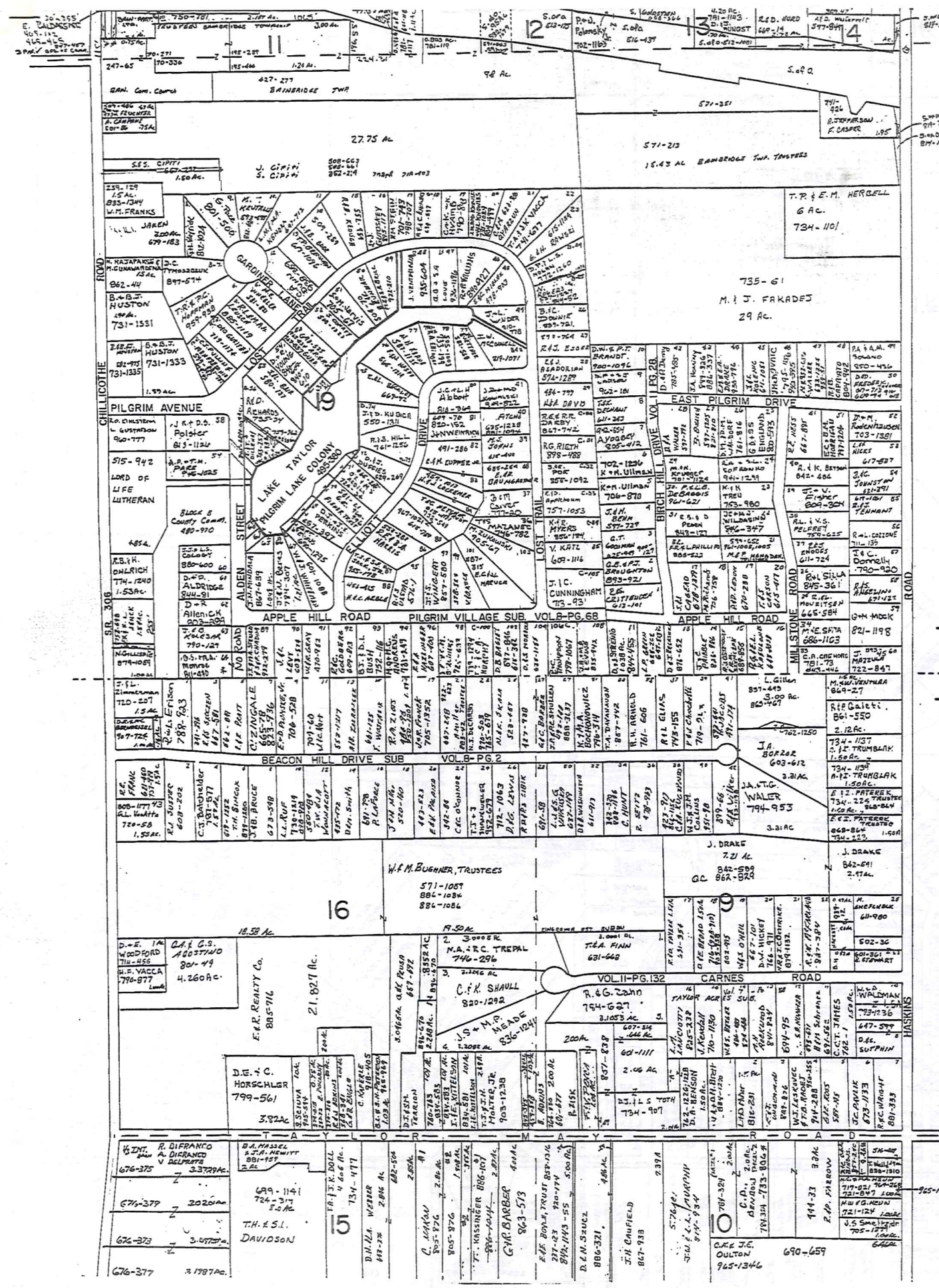
IN APPROPRIATE
 DESCRIPTION

A	B	C	D
E	F	G	H
I	J	K	L
M	N	O	P

BAINBRIDGE J

MATCH LINE

MATCH LINE



SCALE 1"=300'
JANI, 1994

TRACT TWO
TRACT THREE


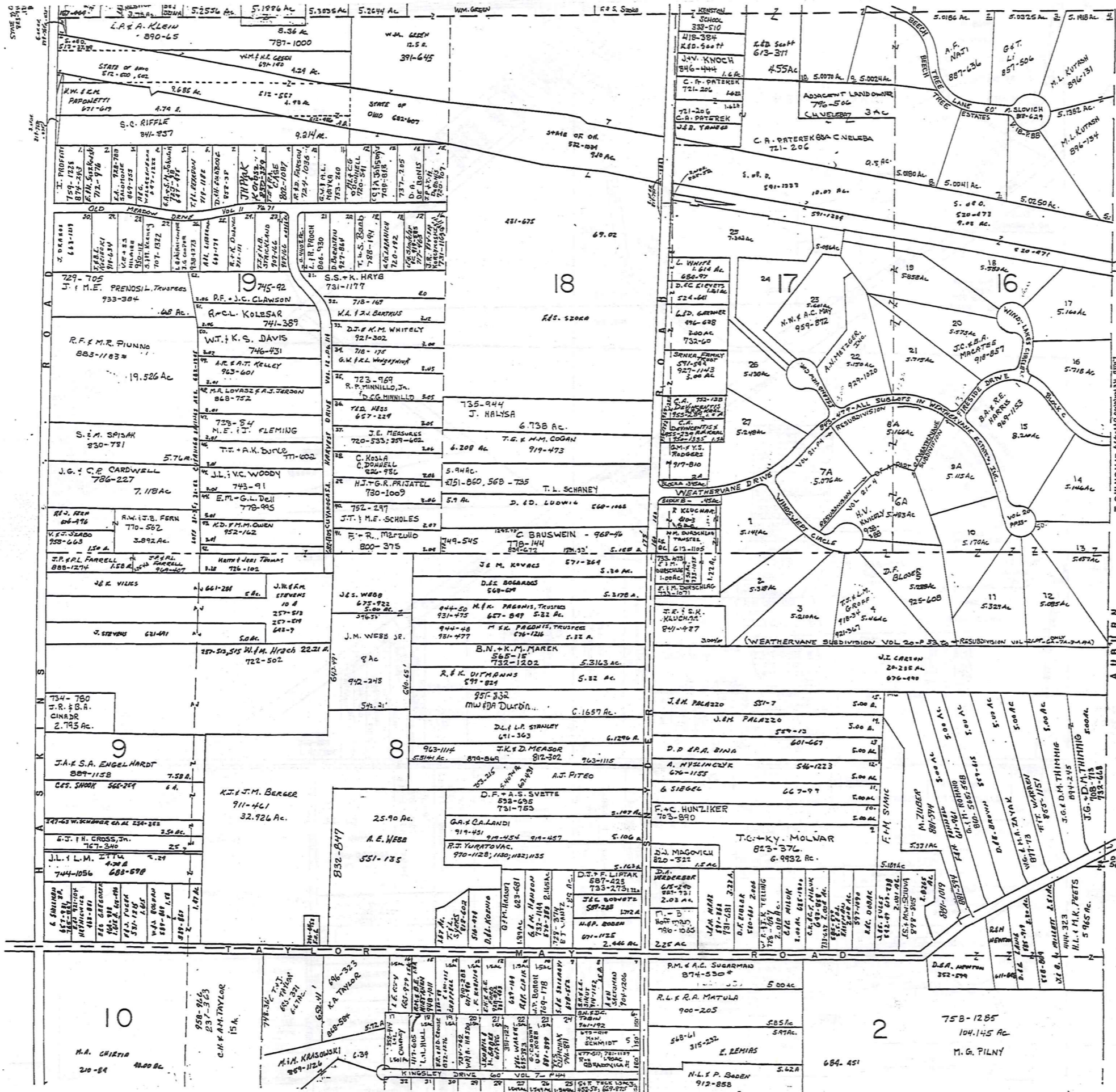
TRW-REDI SCALE IN 1/10 OF AN INCH 1-800-345-7334

* Inadequate description.

RELATIVE REPRESENTATION

A	B	C	D
E	F	G	H
I	J	K	L
M	N	O	P

BAINBRIDGE-K



SCALE 1" = 300'
JAN. 1, 1994

TRACT TWO
TRACT THREE

RELATIVE REPRESENTATION

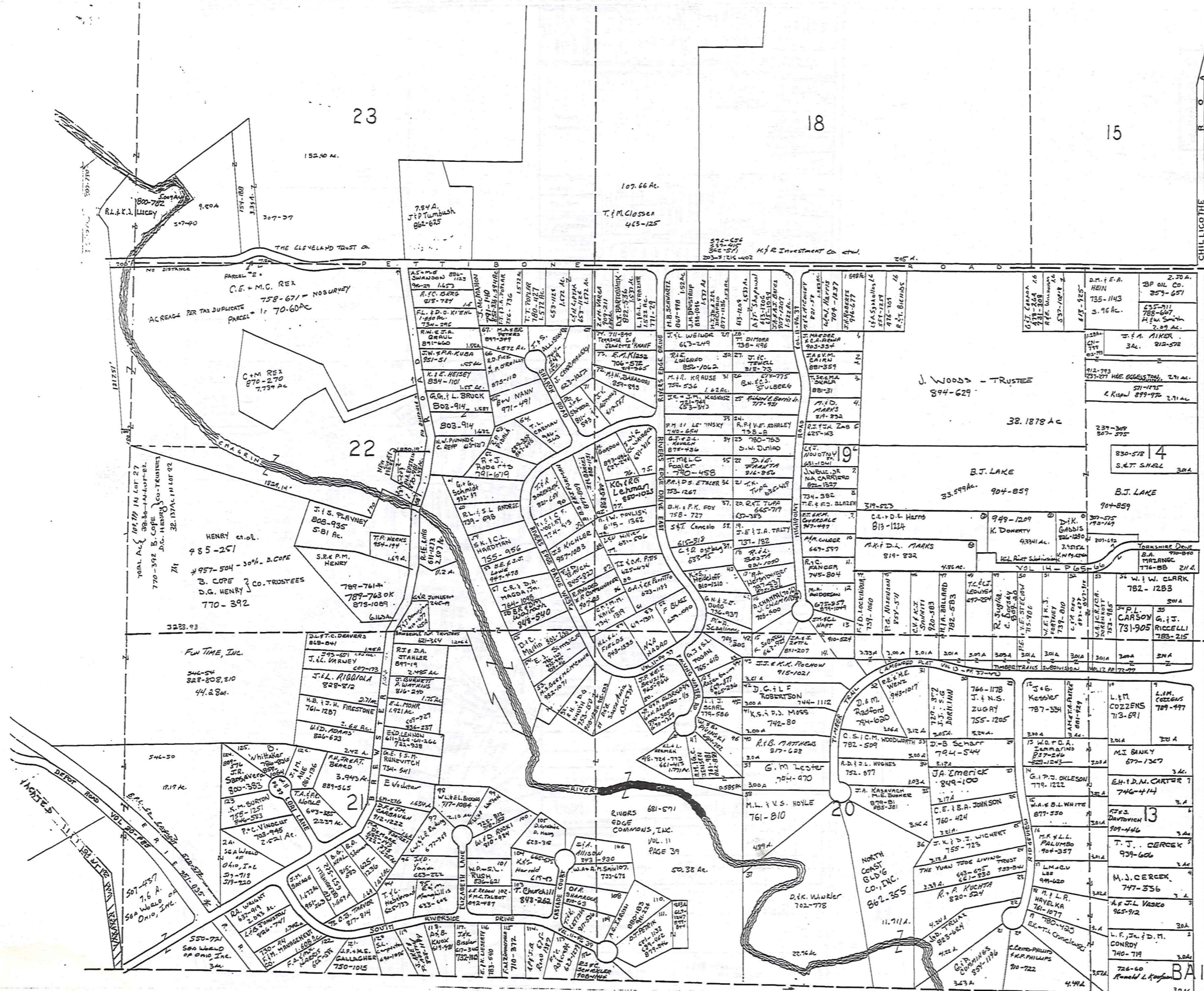
A	B	C	D
E	F	G	H
I	J	K	L
M	N	O	P

BAINBRIDGE - L

TRW-REDI
SCALE IN 1/10 OF AN INCH

1-800-345-7334

* Inadequate description



SCALE 1"=300'

JANUARY 4, 1994

TR. THREE



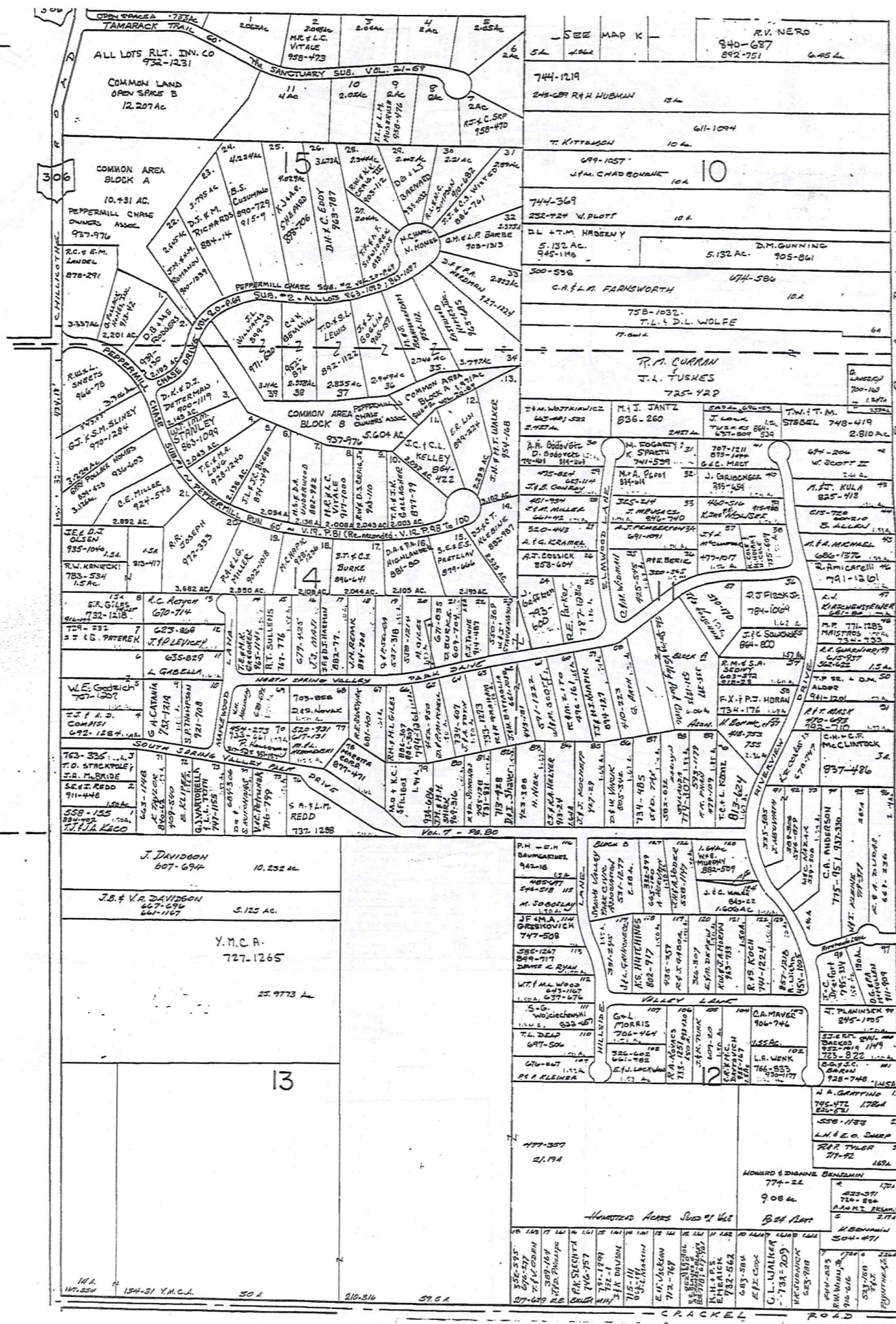
RELATIVE REPRESENTATION

A	B	C	D
E	F	G	H
I	J	K	L
M	N	O	P

TRW-REDI

SCALE IN 1/10 OF AN INCH

1-800-345-7334




N

SCALE 1" = 300'

TRACT THREE

TRW-REDI
SCALE IN 1/10 OF AN INCH



1-800-345-7334

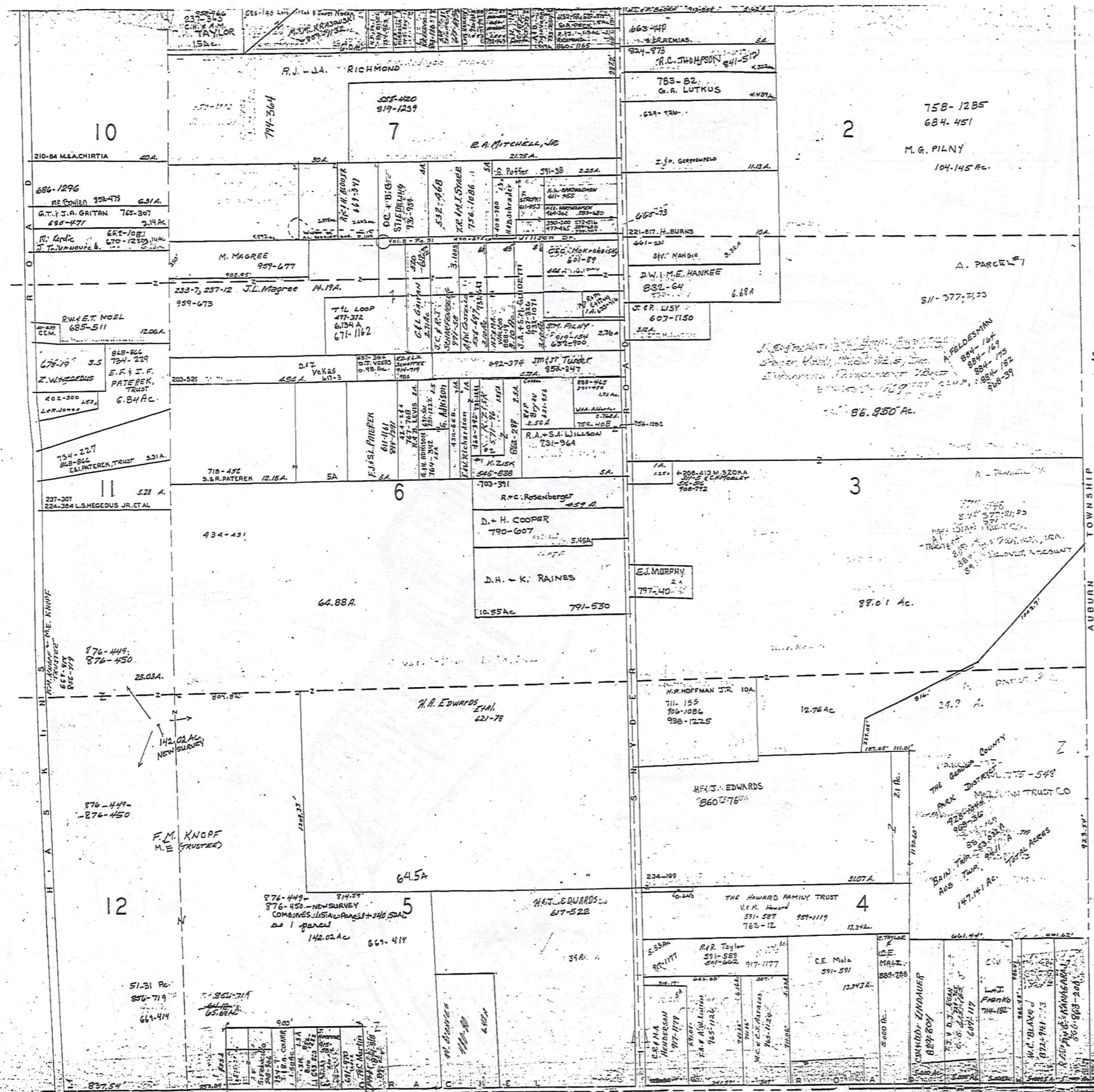
* Inadequate description

RELATIVE REPRESENTATION

JANUARY 4, 1994

A	B	C	D
E	F	G	H
I	J	K	L
M	N	O	P

BAINBRIDGE-O



SCALE 1" = 300'

JAN. 1, 1993


RELATIVE REPRESENTATION

TRACT THREE

* Inadequate description

A	B	C	D
E	F	G	H
I	J	K	L
M	N	O	P

TRW-REDI SCALE IN 1/10 OF AN INCH

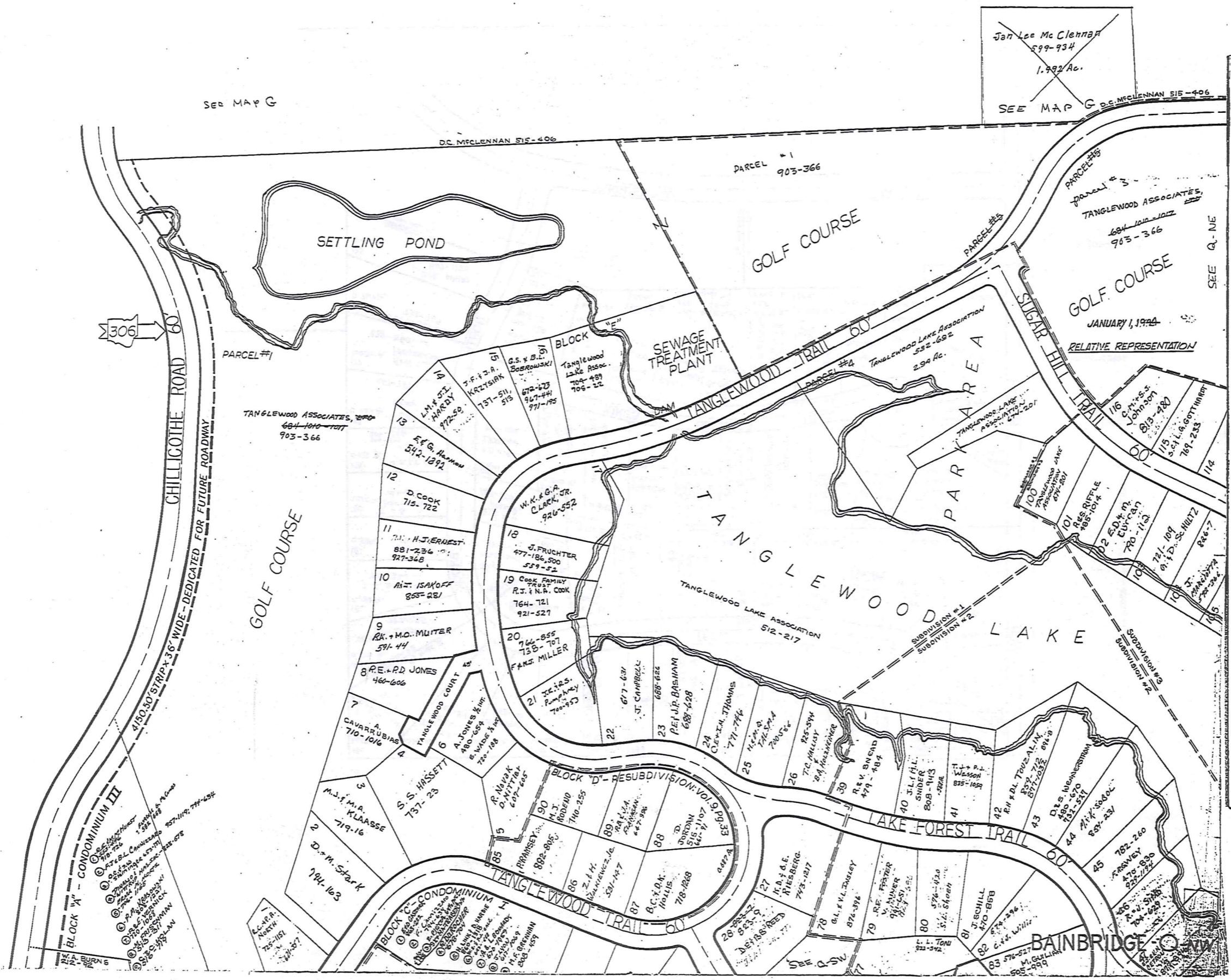


1-800-345-7334

AUBURN TOWNSHIP



GLEWOOD
IBDIVISION
FOUR SECTIONS)



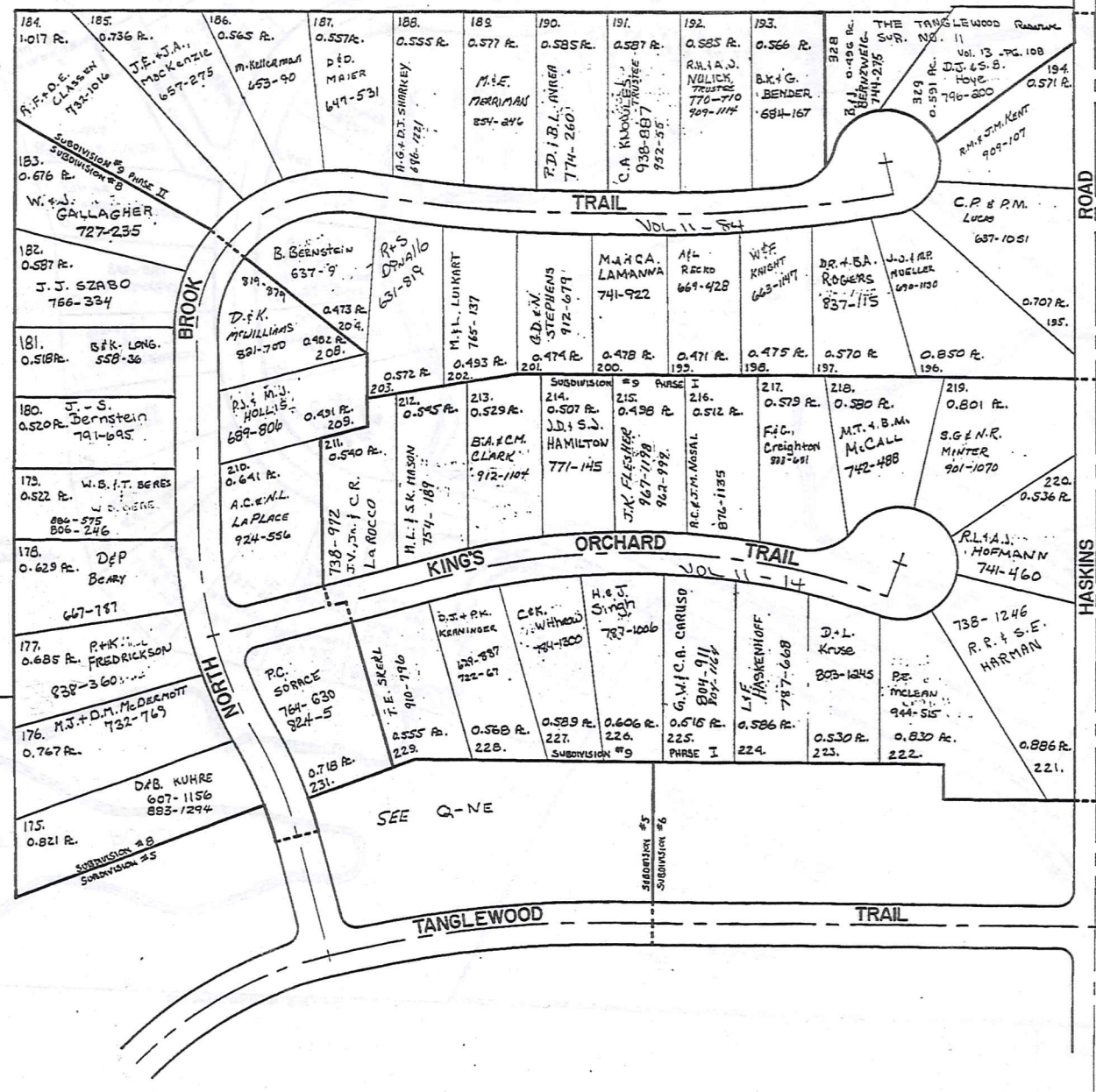
~~Jan Lee McClellan
599-934
1.992 Ac.
SEE MAP G D.C. McLENNAN 515-406~~

TRW-REDI
SCALE IN 1/10 OF AN INCH
1-800-345-7334

TRW-RED1

SCALE IN 1/10 OF AN INCH

1-800-345-7334



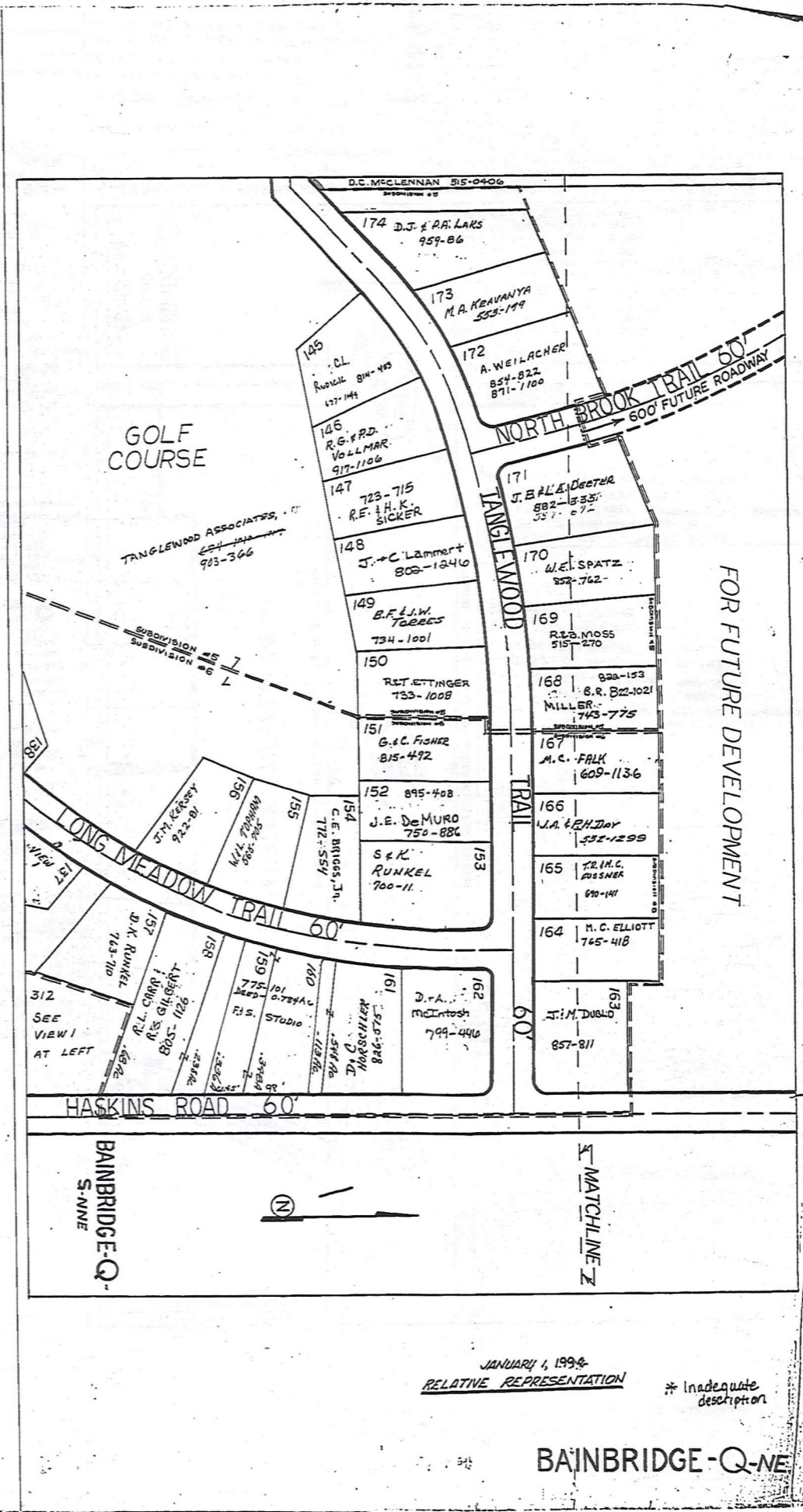
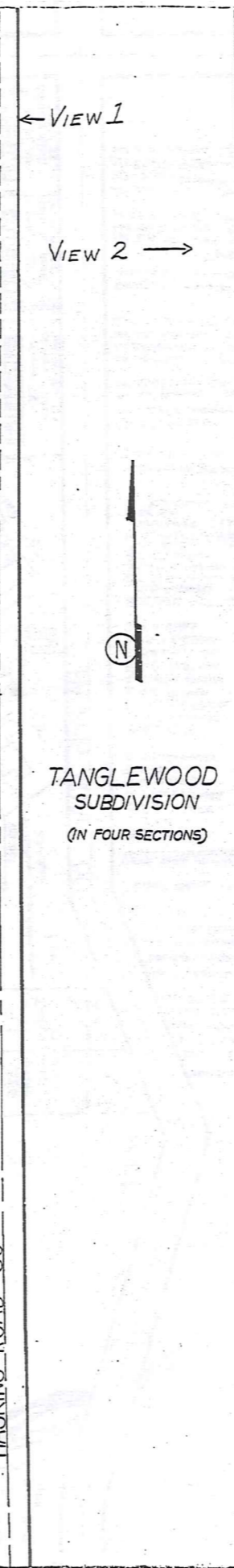
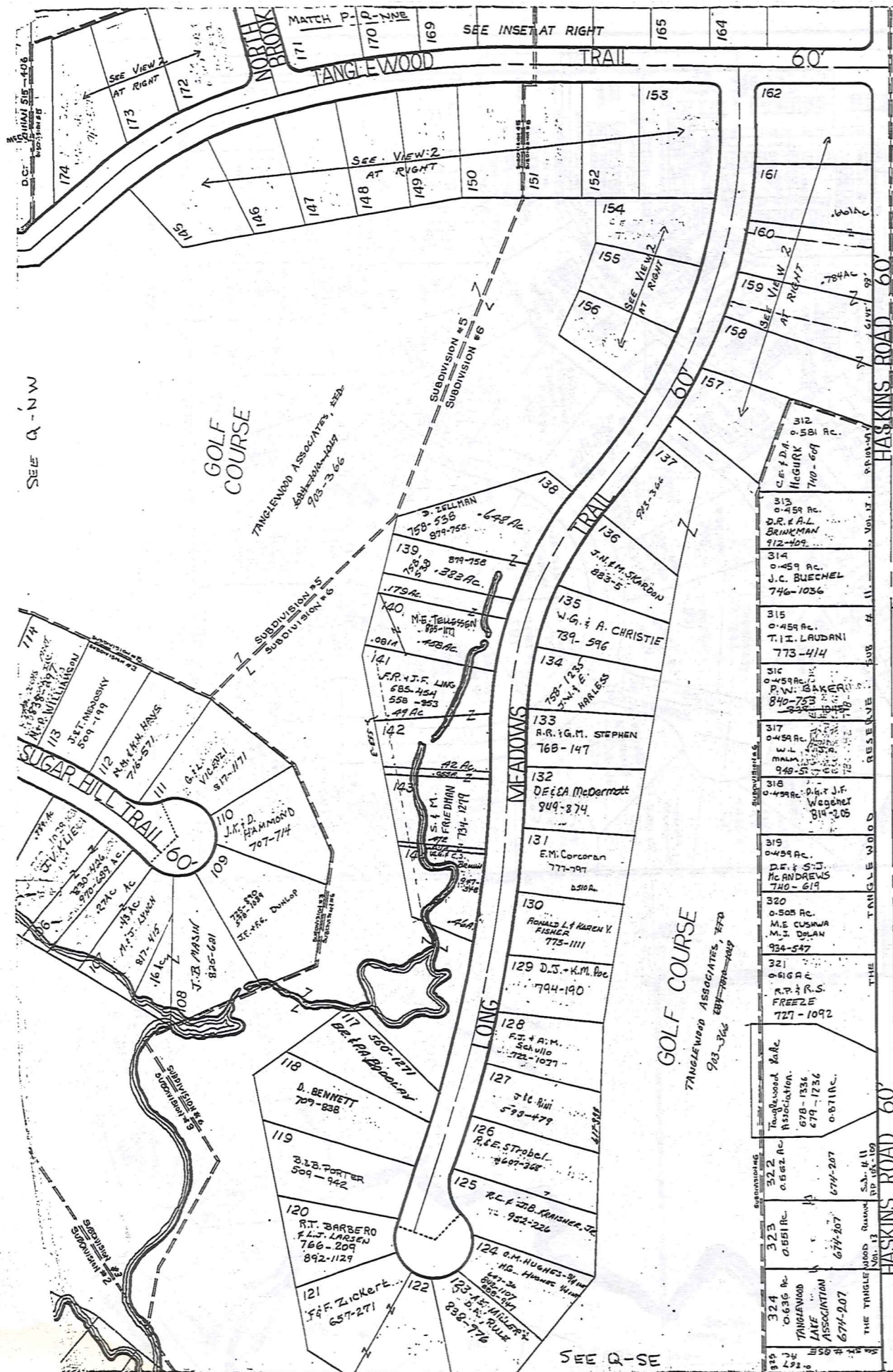
SCALE 1"=100'

RELATIVE REPRESENTATION

January 1, 1994

* Inadequate description

Q - NNE



TRW-REDI SCALE IN 1/10 OF AN INCH 1-800-345-7334

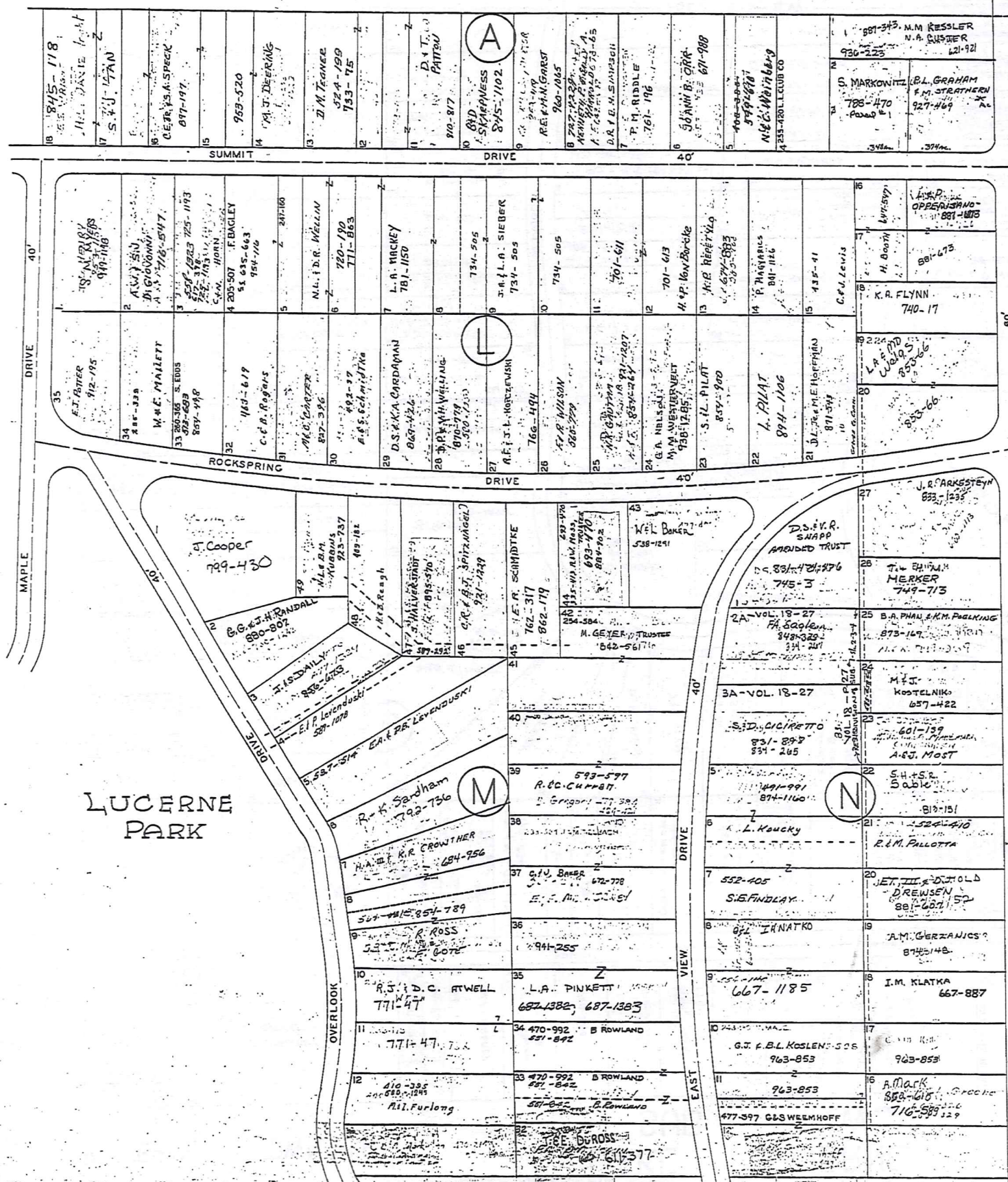
JANUARY 4, 1994
RELATIVE REPRESENTATION * Inadequate description

BAINBRIDGE-Q-NE

BAINBRIDGE TOWNSHIP

LAKE LUCERNE SUB. N.E. PART

O.L. 22 & 23 TRACT I



SEE 2-T-N.W.

SEE 2-T-S.E.



JAN. 1, 1996

SCALE 1 INCH = 80 FEET

PLAT RECORDS VOL. 2 PG. 21-24
VOL. 3 PG. 19, 20

RELATIVE REPRESENTATION

* Inadequate description

TRW-REDI

SCALE IN 1/10 OF AN INCH

1-800-345-7334

LAKE LUCERNE
SUB. S.W. PART
BAINBRIDGE TOWNSHIP
O.L. 22 & 23 TRACT I

PLAT RECORDS VOL. 2 PG. 21-24
VOL. 3 PG. 19-20



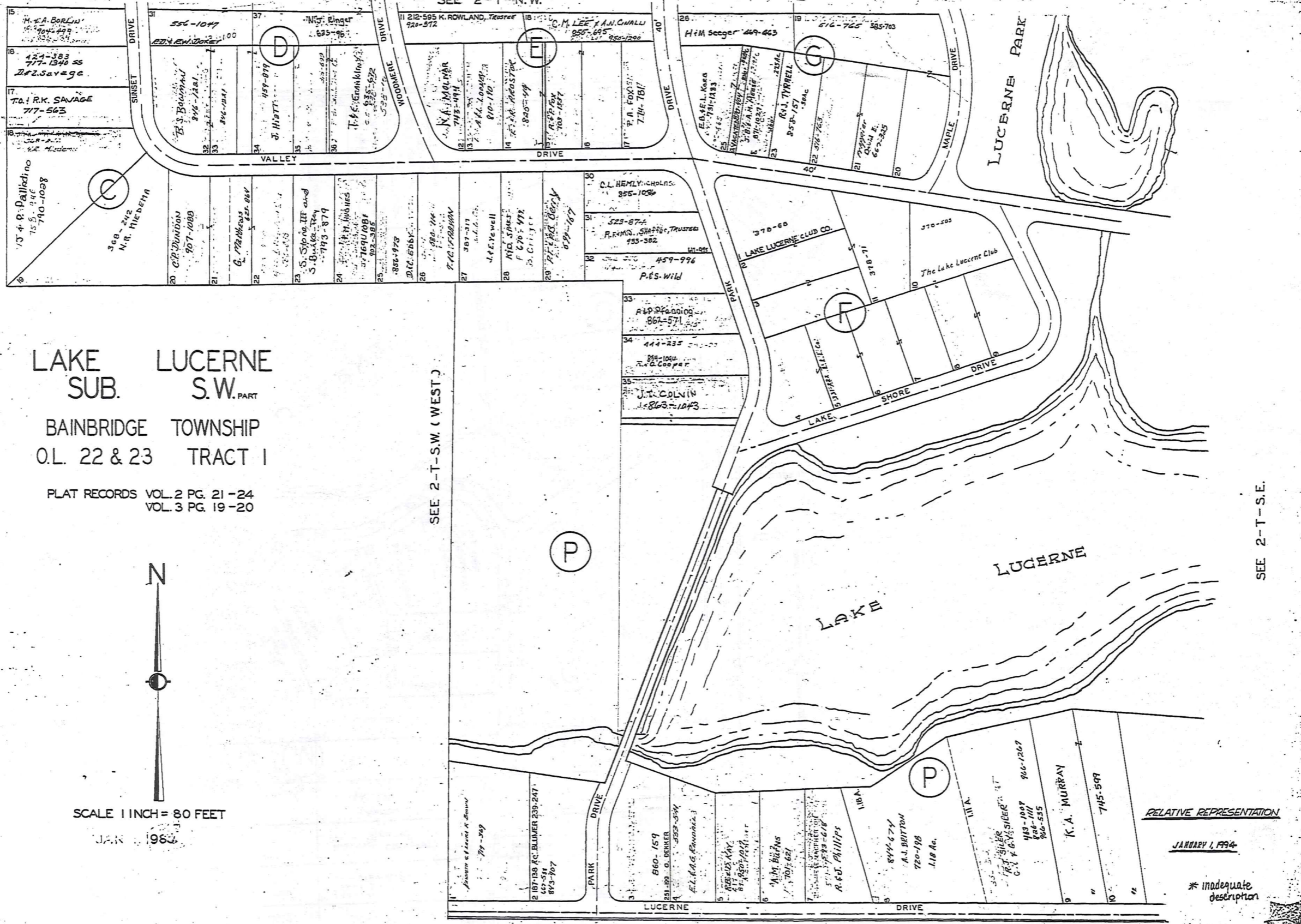
SCALE 1 INCH = 80 FEET

JAN 1963

SEE 2-T-S.W. (WEST)

SEE 2-T-N.W.

SEE 2-T-S.E.

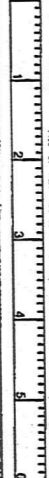


RELATIVE REPRESENTATION

JANUARY 1, 1994

* inadequate description

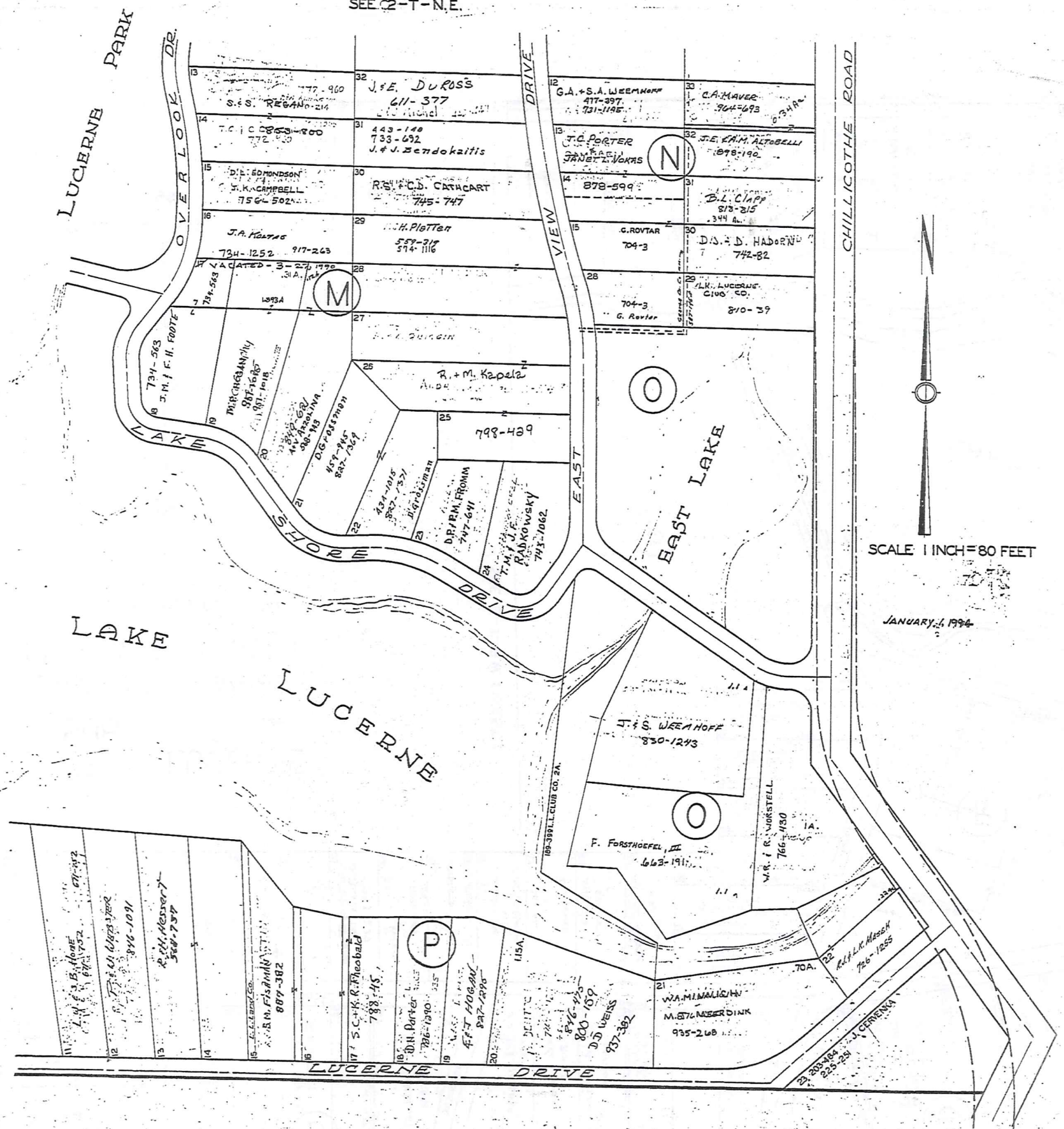
TRW-REDI SCALE IN 1/10 OF AN INCH



1-800-345-7334

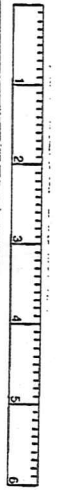
SEE 2-T-N.E.

SEE 2-T-S.W.



TRW-REDI

SCALE IN 1/10 OF AN INCH



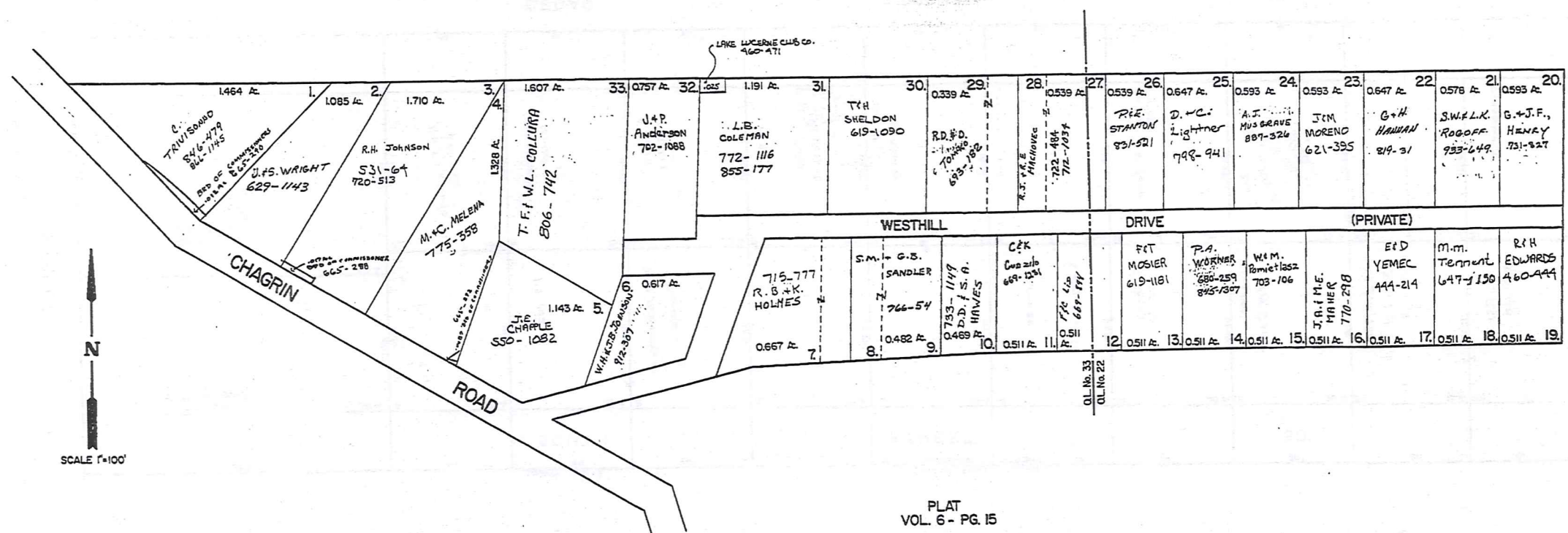
1-800-345-7334

* Inadequate description

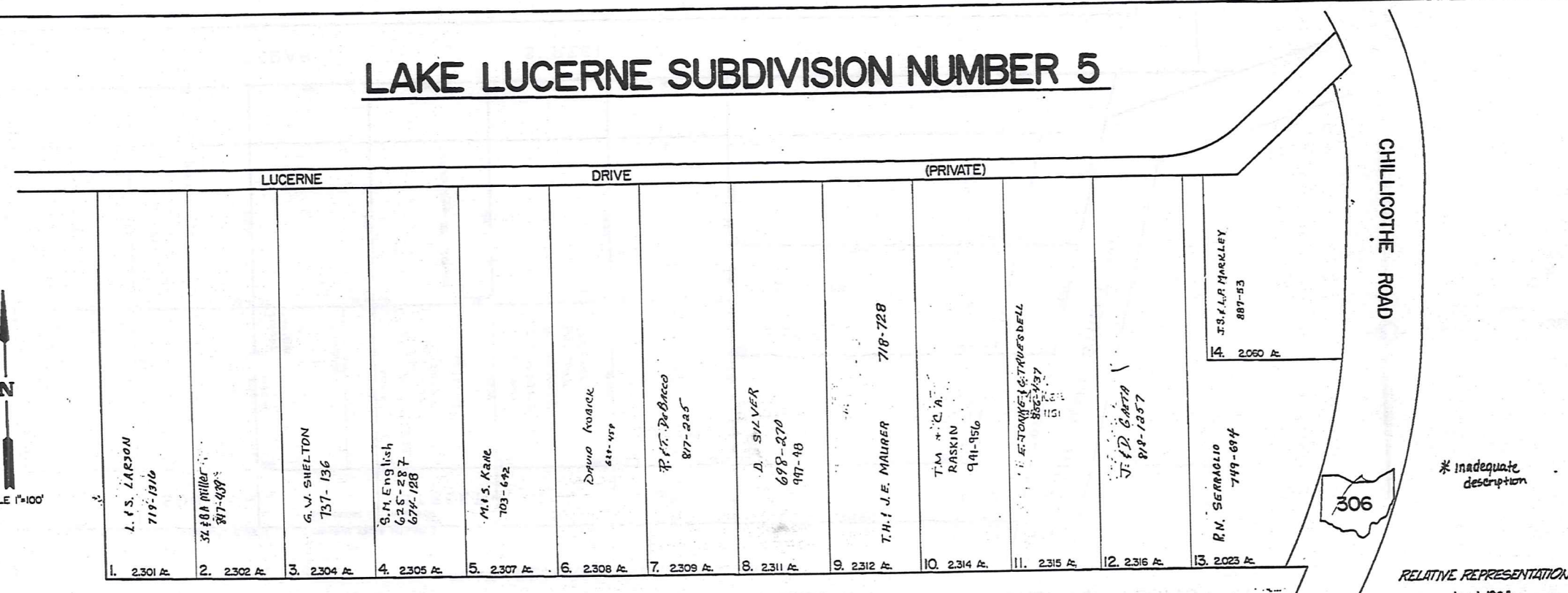
RELATIVE REPRESENTATION

2-T-1

LAKE LUCERNE SUBDIVISION NUMBER 4



LAKE LUCERNE SUBDIVISION NUMBER 5

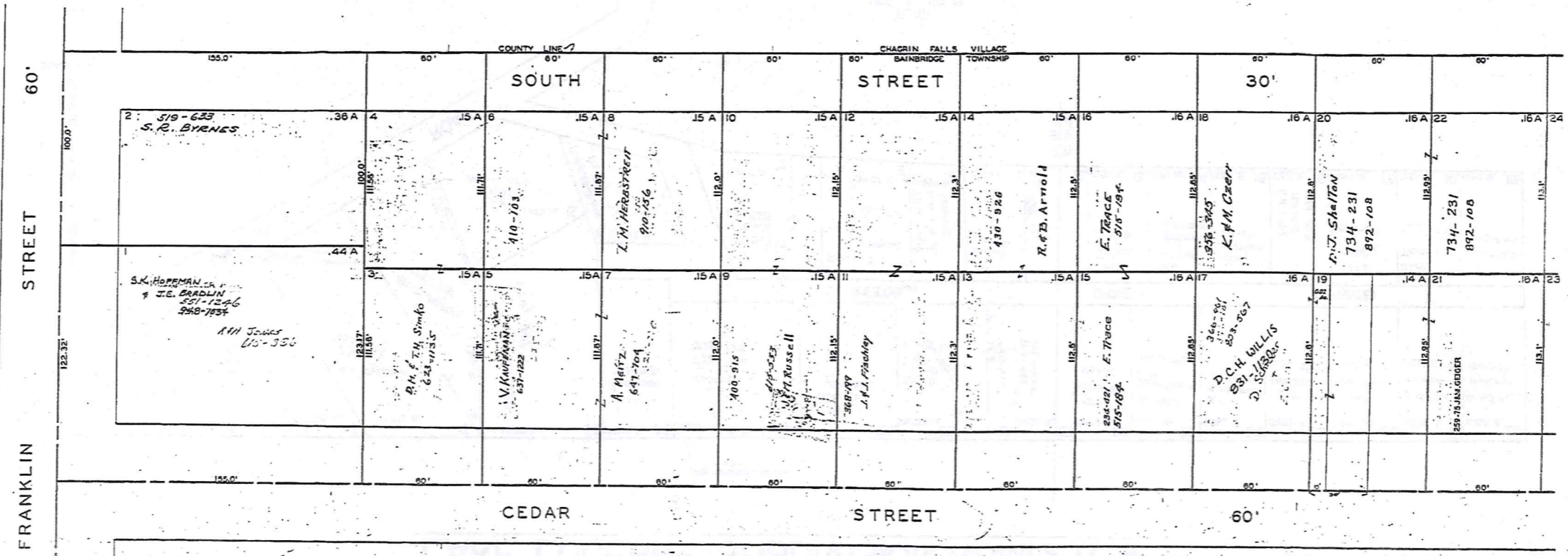
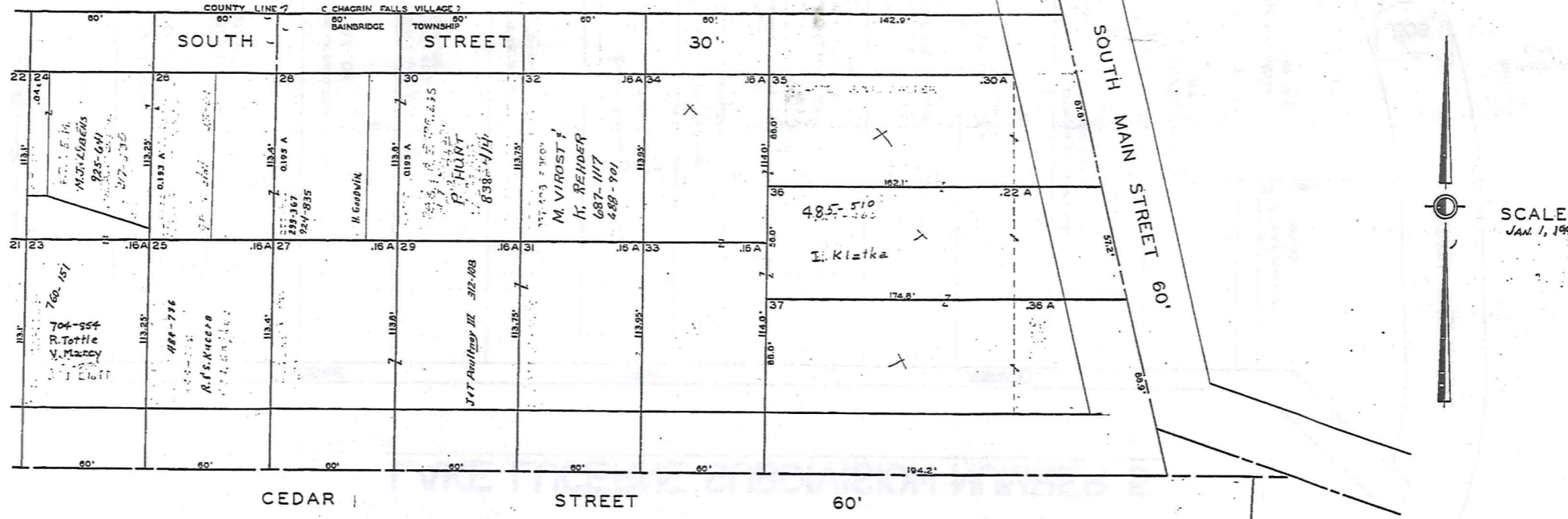


* Inadequate description

RELATIVE REPRESENTATION
Jan. 4, 1994

2-T S.S.W.

TRW-REDI
SCALE IN 1/10 OF AN INCH
1-800-345-7334



TRW-REDI SCALE IN 1/10 OF AN INCH

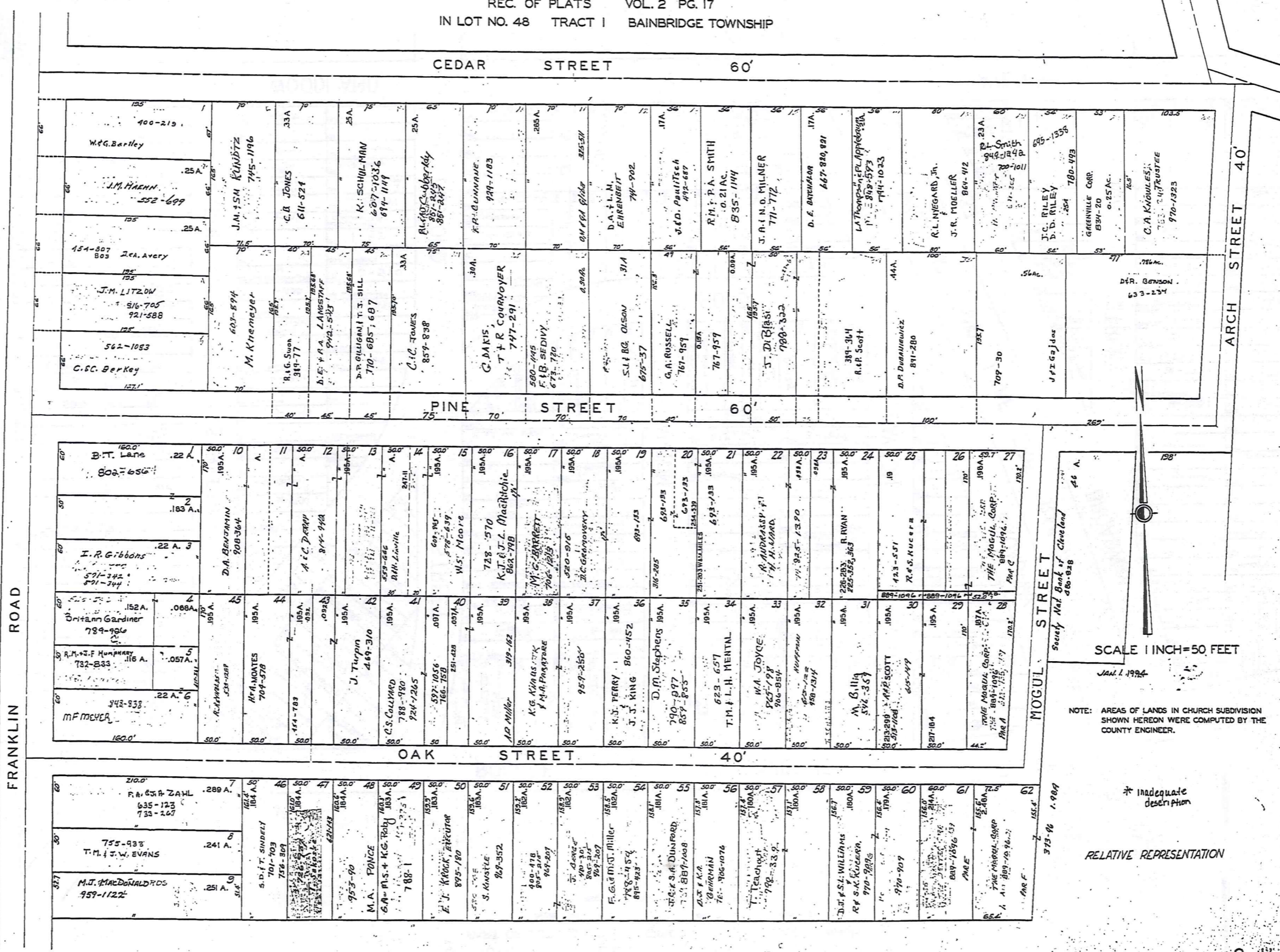
1-800-345-7334

RELATIVE REPRESENTATION
* Inadequate description

2-3

CHURCH SUBDIVISION AND LANDS NORTHERLY THEREOF

REC. OF PLATS VOL. 2 PG. 17
IN LOT NO. 48 TRACT I BAINBRIDGE TOWNSHIP



TRW-REDI SCALE IN 1/10 OF AN INCH

1-800-345-7334

MOGUL STREET
Society Nat. Bank of Cleveland
460-828

SCALE 1 INCH = 50 FEET
JAN. 1, 1994

NOTE: AREAS OF LANDS IN CHURCH SUBDIVISION SHOWN HEREON WERE COMPUTED BY THE COUNTY ENGINEER.

* Inadequate description

RELATIVE REPRESENTATION

CHAGRIN FALLS PARK SUBDIVISION

PART OF LOT NO. 47 TRACT I BAINBRIDGE TOWNSHIP

N.W. PART LOTS 1 TO 315, 981 TO 1045, AND 1017A.

REC. OF PLATS VOL. 1 PAGE 60

RELATIVE REPRESENTATION
SCALE 1/4 INCH = 50 FEET
JAN. 1, 1994



FRANKLIN ROAD

1	5-1562 J. ARSCOMBE	77	3-941
2	5-1828 S. Sanders	76	6-2118
3	4-1274	75	F.H. MARLOWE
4	6-2093	74	6-2113
5	6-2113	73	6-2115
6	1/3 -	72	F.H. MARLOWE
7	1/3 - L. Miller, JR	71	L. Harris
8	6-2093	70	3-1120
9	3-1120	69	Union Baptist Church
10	5-1815	68	5-1721
11	5-1890	67	5-1815
12	4-1386	66	C+B ACINS
13	3-1053	65	5-1696
14	5-1748	64	C. ALINS
15	4-1386	63	5-1805
16	3-1053	62	1-90
17	5-1748	61	M. Schusterman
18	3-1053	60	V. Tufts
19	5-1748	59	6-1950
20	3-1053	58	6-1950
21	5-1748	57	3-1082
22	3-1053	56	2-657
23	5-1748	55	3-857
24	3-1053	54	6-1925
25	5-1748	53	5-1583
26	3-1053	52	5-1724
27	5-1748	51	5-1750
28	3-1053	50	2-558
29	5-1748	49	4-1845
30	3-1053	48	
31	5-1748	47	
32	3-1053	46	
33	5-1748	45	
34	3-1053	44	
35	5-1748	43	
36	3-1053	42	
37	5-1748	41	
38	3-1053	40	
39	5-1748	39	
40	3-1053	38	
41	5-1748	37	
42	3-1053	36	
43	5-1748	35	
44	3-1053	34	
45	5-1748	33	
46	3-1053	32	
47	5-1748	31	
48	3-1053	30	
49	5-1748	29	
50	3-1053	28	
51	5-1748	27	
52	3-1053	26	
53	5-1748	25	
54	3-1053	24	
55	5-1748	23	
56	3-1053	22	
57	5-1748	21	
58	3-1053	20	
59	5-1748	19	
60	3-1053	18	
61	5-1748	17	
62	3-1053	16	
63	5-1748	15	
64	3-1053	14	
65	5-1748	13	
66	3-1053	12	
67	5-1748	11	
68	3-1053	10	
69	5-1748	9	
70	3-1053	8	
71	5-1748	7	
72	3-1053	6	
73	5-1748	5	
74	3-1053	4	
75	5-1748	3	
76	3-1053	2	
77	5-1748	1	

AKRON STREET

1	3-1153	101	2-474
2	3-1153	100	2-474
3	3-1153	99	2-474
4	3-1153	98	2-474
5	3-1153	97	2-474
6	3-1153	96	2-474
7	3-1153	95	2-474
8	3-1153	94	2-474
9	3-1153	93	2-474
10	3-1153	92	2-474
11	3-1153	91	2-474
12	3-1153	90	2-474
13	3-1153	89	2-474
14	3-1153	88	2-474
15	3-1153	87	2-474
16	3-1153	86	2-474
17	3-1153	85	2-474
18	3-1153	84	2-474
19	3-1153	83	2-474
20	3-1153	82	2-474
21	3-1153	81	2-474
22	3-1153	80	2-474
23	3-1153	79	2-474
24	3-1153	78	2-474
25	3-1153	77	2-474
26	3-1153	76	2-474
27	3-1153	75	2-474
28	3-1153	74	2-474
29	3-1153	73	2-474
30	3-1153	72	2-474
31	3-1153	71	2-474
32	3-1153	70	2-474
33	3-1153	69	2-474
34	3-1153	68	2-474
35	3-1153	67	2-474
36	3-1153	66	2-474
37	3-1153	65	2-474
38	3-1153	64	2-474
39	3-1153	63	2-474
40	3-1153	62	2-474
41	3-1153	61	2-474
42	3-1153	60	2-474
43	3-1153	59	2-474
44	3-1153	58	2-474
45	3-1153	57	2-474
46	3-1153	56	2-474
47	3-1153	55	2-474
48	3-1153	54	2-474
49	3-1153	53	2-474
50	3-1153	52	2-474
51	3-1153	51	2-474
52	3-1153	50	2-474
53	3-1153	49	2-474
54	3-1153	48	2-474
55	3-1153	47	2-474
56	3-1153	46	2-474
57	3-1153	45	2-474
58	3-1153	44	2-474
59	3-1153	43	2-474
60	3-1153	42	2-474
61	3-1153	41	2-474
62	3-1153	40	2-474
63	3-1153	39	2-474
64	3-1153	38	2-474
65	3-1153	37	2-474
66	3-1153	36	2-474
67	3-1153	35	2-474
68	3-1153	34	2-474
69	3-1153	33	2-474
70	3-1153	32	2-474
71	3-1153	31	2-474
72	3-1153	30	2-474
73	3-1153	29	2-474
74	3-1153	28	2-474
75	3-1153	27	2-474
76	3-1153	26	2-474
77	3-1153	25	2-474
78	3-1153	24	2-474
79	3-1153	23	2-474
80	3-1153	22	2-474
81	3-1153	21	2-474
82	3-1153	20	2-474
83	3-1153	19	2-474
84	3-1153	18	2-474
85	3-1153	17	2-474
86	3-1153	16	2-474
87	3-1153	15	2-474
88	3-1153	14	2-474
89	3-1153	13	2-474
90	3-1153	12	2-474
91	3-1153	11	2-474
92	3-1153	10	2-474
93	3-1153	9	2-474
94	3-1153	8	2-474
95	3-1153	7	2-474
96	3-1153	6	2-474
97	3-1153	5	2-474
98	3-1153	4	2-474
99	3-1153	3	2-474
100	3-1153	2	2-474
101	3-1153	1	2-474

BEDFORD STREET

1	3-1111	101	6-2112
2	3-1111	100	6-2112
3	3-1111	99	6-2112
4	3-1111	98	6-2112
5	3-1111	97	6-2112
6	3-1111	96	6-2112
7	3-1111	95	6-2112
8	3-1111	94	6-2112
9	3-1111	93	6-2112
10	3-1111	92	6-2112
11	3-1111	91	6-2112
12	3-1111	90	6-2112
13	3-1111	89	6-2112
14	3-1111	88	6-2112
15	3-1111	87	6-2112
16	3-1111	86	6-2112
17	3-1111	85	6-2112
18	3-1111	84	6-2112
19	3-1111	83	6-2112
20	3-1111	82	6-2112
21	3-1111	81	6-2112
22	3-1111	80	6-2112
23	3-1111	79	6-2112
24	3-1111	78	6-2112
25	3-1111	77	6-2112
26	3-1111	76	6-2112
27	3-1111	75	6-2112
28	3-1111	74	6-2112
29	3-1111	73	6-2112
30	3-1111	72	6-2112
31	3-1111	71	6-2112
32	3-1111	70	6-2112
33	3-1111	69	6-2112
34	3-1111	68	6-2112
35	3-1111	67	6-2112
36	3-1111	66	6-2112
37	3-1111	65	6-2112
38	3-1111	64	6-2112
39	3-1111	63	6-2112
40	3-1111	62	6-2112
41	3-1111	61	6-2112
42	3-1111	60	6-2112
43	3-1111	59	6-2112
44	3-1111	58	6-2112
45	3-1111	57	6-2112
46	3-1111	56	6-2112
47	3-1111	55	6-2112
48	3-1111	54	6-2112
49	3-1111	53	6-2112
50	3-1111	52	6-2112
51	3-1111	51	6-2112
52	3-1111	50	6-2112
53	3-1111	49	6-2112
54	3-1111	48	6-2112
55	3-1111	47	6-2112
56	3-1111	46	6-2112
57	3-1111	45	6-2112
58	3-1111	44	6-2112
59	3-1111	43	6-2112
60	3-1111	42	6-2112
61	3-1111	41	6-2112
62	3-1111	40	6-2112
63	3-1111	39	6-2112
64	3-1111	38	6-2112
65	3-1111	37	6-2112
66	3-1111	36	6-2112
67	3-1111	35	6-2112
68	3-1111	34	6-2112
69	3-1111	33	6-2112
70	3-1111	32	6-2112
71	3-1111	31	6-2112
72	3-1111	30	6-2112
73	3-1111	29	6-2112
74	3-1111	28	6-2112
75	3-1111	27	6-2112
76	3-1111	26	6-2112
77	3-1111	25	6-2112
78	3-1111	24	6-2112
79	3-1111	23	6-2112
80	3-1111	22	6-2112
81	3-1111	21	6-2112
82	3-1111	20	6-2112
83	3-1111	19	6-2112
84	3-1111	18	6-2112
85	3-1111	17	6-2112
86	3-1111	16	6-2112
87	3-1111	15	6-2112
88	3-1111	14	6-2112
89	3-1111	13	6-2112
90	3-1111	12	6-2112
91	3-1111	11	6-2112
92	3-1111	10	6-2112
93	3-1111	9	6-2112
94	3-1111	8	6-2112
95	3-1111	7	6-2112
96	3-1111	6	6-2112
97	3-1111	5	6-2112
98	3-1111	4	6-2112
99	3-1111	3	6-2112
100	3-1111	2	6-2112
101	3-1111	1	6-2112

CANTON STREET

1	5-1595	200	5-1595
2	5-1476	199	5-1476
3	5-1476	198	5-1476
4	5-1476	197	5-1476
5	5-1476	196	5-1476
6	5-1476	195	5-1476
7	5-1476	194	5-1476
8	5-1476	193	5-1476
9	5-1476	192	5-1476
10	5-1476	191	5-1476
11	5-1476	190	5-1476
12	5-1476	189	5-1476
13	5-1476	188	5-1476
14	5-1476	187	5-1476
15	5-1476	186	5-1476
16	5-1476	185	5-1476
17	5-1476	184	5-1476
18	5-1476	183	5-1476
19	5-1476	182	5-1476
20	5-1476	181	5-1476
21	5-1476	180	5-1476
22	5-1476	179	5-1476
23	5-1476	178	5-1476
24	5-1476	177	5-1476
25	5-1476	176	5-1476
26	5-1476	175	5-1476
27	5-1476	174	5-

CHAGRIN FALLS PARK SUBDIVISION

PART OF LOT NO. 47 TRACT 1 BAINBRIDGE TOWNSHIP

N.E. PART LOTS 1046 TO 1386

REC. OF PLATS VOL. 1 PAGE 60



SCALE 1 INCH = 50 FEET

Jan. 1, 1994

SEE 2-V-N.W.

EAST STREET		ROCKER AVENUE		WOODLAND AVENUE	
1076 B. ROSS	1087 B. Duncan	1139	6-1958	1174	6-1958
1075 3-948	1086	1138	6-1958	1173	6-1958
1074 E. & M. THOMPSON	1085 6-1952	1137	6-1958	1172	6-1958
1073 2-792	1084 R. & W. JACKSON	1136 L. & E. SANDERS	6-1958	1171	6-1958
1072 J. Harper	1083 3-973	1135	6-1958	1170	6-1958
1071 1-267	1082 ANDREW SANDERS WILLIAMS	1134	6-1958	1169	6-1958
1070 R. & M. JACKSON	1081 6-2057	1133	6-1958	1168	6-1958
1069 R. & J. STONE	1080 6-2057	1132	6-1958	1167	6-1958
1068 1-411	1079 6-2119	1131	6-1958	1166	6-1958
1067 L. Hitchcock	1078 6-2119	1130	6-1958	1165	6-1958
1066 L. Hitchcock	1077 J. RECORD	1129	6-1958	1164	6-1958
1065	1076	1128	6-1958	1163	6-1958
1064	1075	1127	6-1958	1162	6-1958
1063 5-1712	1074 J. RECORD	1126	6-1958	1161	6-1958
1062	1073	1125	6-1958	1160	6-1958
1061 L. Hitchcock	1072 6-2119	1124	6-1958	1159	6-1958
1060 T. C. ANDERSON	1071 5-1627	1123	6-1958	1158	6-1958
1059 6-2043	1070	1122	6-1958	1157	6-1958
1058 6-2043	1069	1121	6-1958	1156	6-1958
1057 6-2043	1068	1120	6-1958	1155	6-1958
1056 5-1738	1067 6-2119	1119	6-1958	1154	6-1958
1055	1066	1118	6-1958	1153	6-1958
1054	1065	1117	6-1958	1152	6-1958
1053	1064	1116	6-1958	1151	6-1958
1052	1063	1115	6-1958	1150	6-1958
1051	1062	1114	6-1958	1149	6-1958
1050	1061	1113	6-1958	1148	6-1958
1049	1060	1112	6-1958	1147	6-1958
1048	1059	1111	6-1958	1146	6-1958
1047	1058	1110	6-1958	1145	6-1958
1046	1057	1109	6-1958	1144	6-1958
1045	1056	1108	6-1958	1143	6-1958
1044	1055	1107	6-1958	1142	6-1958
1043	1054	1106	6-1958	1141	6-1958
1042	1053	1105	6-1958	1140	6-1958
1041	1052	1104	6-1958	1139	6-1958
1040	1051	1103	6-1958	1138	6-1958
1039	1050	1102	6-1958	1137	6-1958
1038	1049	1101	6-1958	1136	6-1958
1037	1048	1100	6-1958	1135	6-1958
1036	1047	1099	6-1958	1134	6-1958
1035	1046	1098	6-1958	1133	6-1958
1034	1045	1097	6-1958	1132	6-1958
1033	1044	1096	6-1958	1131	6-1958
1032	1043	1095	6-1958	1130	6-1958
1031	1042	1094	6-1958	1129	6-1958
1030	1041	1093	6-1958	1128	6-1958
1029	1040	1092	6-1958	1127	6-1958
1028	1039	1091	6-1958	1126	6-1958
1027	1038	1090	6-1958	1125	6-1958
1026	1037	1089	6-1958	1124	6-1958
1025	1036	1088	6-1958	1123	6-1958
1024	1035	1087	6-1958	1122	6-1958
1023	1034	1086	6-1958	1121	6-1958
1022	1033	1085	6-1958	1120	6-1958
1021	1032	1084	6-1958	1119	6-1958
1020	1031	1083	6-1958	1118	6-1958
1019	1030	1082	6-1958	1117	6-1958
1018	1029	1081	6-1958	1116	6-1958
1017	1028	1080	6-1958	1115	6-1958
1016	1027	1079	6-1958	1114	6-1958
1015	1026	1078	6-1958	1113	6-1958
1014	1025	1077	6-1958	1112	6-1958
1013	1024	1076	6-1958	1111	6-1958
1012	1023	1075	6-1958	1110	6-1958
1011	1022	1074	6-1958	1109	6-1958
1010	1021	1073	6-1958	1108	6-1958
1009	1020	1072	6-1958	1107	6-1958
1008	1019	1071	6-1958	1106	6-1958
1007	1018	1070	6-1958	1105	6-1958
1006	1017	1069	6-1958	1104	6-1958
1005	1016	1068	6-1958	1103	6-1958
1004	1015	1067	6-1958	1102	6-1958
1003	1014	1066	6-1958	1101	6-1958
1002	1013	1065	6-1958	1100	6-1958
1001	1012	1064	6-1958	1099	6-1958
1000	1011	1063	6-1958	1098	6-1958
999	1010	1062	6-1958	1097	6-1958
998	1009	1061	6-1958	1096	6-1958
997	1008	1060	6-1958	1095	6-1958
996	1007	1059	6-1958	1094	6-1958
995	1006	1058	6-1958	1093	6-1958
994	1005	1057	6-1958	1092	6-1958
993	1004	1056	6-1958	1091	6-1958
992	1003	1055	6-1958	1090	6-1958
991	1002	1054	6-1958	1089	6-1958
990	1001	1053	6-1958	1088	6-1958
989	1000	1052	6-1958	1087	6-1958
988	999	1051	6-1958	1086	6-1958
987	998	1050	6-1958	1085	6-1958
986	997	1049	6-1958	1084	6-1958
985	996	1048	6-1958	1083	6-1958
984	995	1047	6-1958	1082	6-1958
983	994	1046	6-1958	1081	6-1958
982	993	1045	6-1958	1080	6-1958
981	992	1044	6-1958	1079	6-1958
980	991	1043	6-1958	1078	6-1958
979	990	1042	6-1958	1077	6-1958
978	989	1041	6-1958	1076	6-1958
977	988	1040	6-1958	1075	6-1958
976	987	1039	6-1958	1074	6-1958
975	986	1038	6-1958	1073	6-1958
974	985	1037	6-1958	1072	6-1958
973	984	1036	6-1958	1071	6-1958
972	983	1035	6-1958	1070	6-1958
971	982	1034	6-1958	1069	6-1958
970	981	1033	6-1958	1068	6-1958
969	980	1032	6-1958	1067	6-1958
968	979	1031	6-1958	1066	6-1958
967	978	1030	6-1958	1065	6-1958
966	977	1029	6-1958	1064	6-1958
965	976	1028	6-1958	1063	6-1958
964	975	1027	6-1958	1062	6-1958
963	974	1026	6-1958	1061	6-1958
962	973	1025	6-1958	1060	6-1958
961	972	1024	6-1958	1059	6-1958
960	971	1023	6-1958	1058	6-1958
959	970	1022	6-1958	1057	6-1958
958	969	1021	6-1958	1056	6-1958
957	968	1020	6-1958	1055	6-1958
956	967	1019	6-1958	1054	6-1958
955	966	1018	6-1958	1053	6-1958
954	965	1017	6-1958	1052	6-1958
953	964	1016	6-1958	1051	6-1958
952	963	1015	6-1958	1050	6-1958
951	962	1014	6-1958	1049	6-1958
950	961	1013	6-1958	1048	6-1958
949	960	1012	6-1958	1047	6-1958
948	959	1011	6-1958	1046	6-1958
947	958	1010	6-1958	1045	6-1958
946	957	1009	6-1958	1044	6-1958
945	956	1008	6-1958	1043	6-1958
944	955	1007	6-1958	1042	6-1958
943	954	1006	6-1958	1041	6-1958
942	953	1005	6-1958	1040	6-1958
941	952	1004	6-1958	1039	6-1958
940	951	1003	6-1958	1038	6-1958
939	950	1002	6-1958	1037	6-1958
938	949	1001	6-1958	1036	6-1958
937	948	1000	6-1958	1035	6-1958
936	947	999	6-1958	1034	6-1958
935	946	998	6-1958	1033	6-1958
934	945	997	6-1958	1032	6-1958
933	944	996	6-1958	1031	6-1958
932	943	995	6-1958	1030	6-1958
931	942	994	6-1958	1029	6-1958
930	941	993	6-1958	1028	6-1958
929	940	992	6-1958	1027	6-1958
928	939	991	6-1958	1026	6-1958
927	938	990	6-1958	1025	6-1958
926	937	989	6-1958	1024	6-1958
925	936	988	6-1958	1023	6-1958
924	935	987	6-1958	1022	6-1958
923	934	986	6-1958	1021	6-1958
922	933	985	6-1958	1020	6-1958
921	932	984	6-1958	1019	6-1958
920	931	983	6-1958	1018	6-1958
919	930	982	6-1958	1017	6-1958
918	929	981	6-1958	1016	6-1958
917	928	980	6-1958	1015	6-1958
916	927	979	6-1958	1014	6-1958
915	926	978	6-1958	1013	6-1958
914	925	977	6-1958	1012	6-1958
913	924	976	6-1958	1011	6-1958
912	923	975	6-1958	1010	6-1958
911	922	974	6-1958	1009	6-1958
910	921	973	6-1958	1008	6-1958
909	920	97			

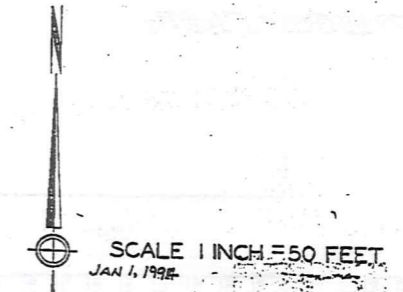
CHAGRIN FALLS PARK SUBDIVISION

PART OF LOT NO. 47 TRACT I BAINBRIDGE TOWNSHIP

S.E. PART LOTS 641 TO 960

REG. OF PLATS VOL. 1 PAGE 60

SEE 2-V-N.E.



SEE 2-V-S.W.

FINDLAY STREET		GENEVA STREET		HURON STREET		KENT STREET		LORAIN STREET		MEDINA STREET	
815	5-1534	723	J.H. DODD, 5-1888	702	6-2087	840	J.B. RONDO	916	L. BUTLER	936	F. STANFORD, 5-1850
814	3-838	722	DENSON	701	6-2089	839	W. PEAVY	915	HABITAT FOR HUMANITY	935	A.L.R. HOFFMAN
813	3-854	721	5-1183	700	4-1444	838		914	6-2095	934	3-872
812		720	R. BOWDEN	779	4-1444	837		913		933	P.L. PAUL
811		719	B. McCoy et al.	778		836	3-1066	912	L. HUCKABEE	932	R. JONES
810		718	5-1869	777		835	6-2015	911	6-2112	931	6-2000
809		717	B. McCoy et al.	776		834	W. PEAVY ETAL	910	6-2104	930	6-2000
808		716		775		833	V. Black	909	J. Watson	929	6-2000
807		715		774	J. RUTKIN	832	5-1783	908	6-2117	928	6-2000
806		714		773		831		907		927	6-2000
805		713		772	M+S. Mc Aree	830		906		926	6-2000
804		712		771	W+S Brown	829	5-1783	905		925	6-2000
803		711		770		828	6-1949	904		924	6-2000
802		710		769		827	H. McGREEN	903		923	6-2000
801		709		768		826		902		922	6-2000
800		708		767		825	3-1028	901		921	6-2000
799		707		766		824	C. AHEEN	900		920	6-2000
798		706		765		823	6-2039	899		919	6-2000
797		705		764		822	6-2039	898		918	6-2000
796		704		763		821	4#2. Moxrow	897		917	6-2000
795		703		762		820	C.T. AHEEN	896		916	6-2000
794		702		761		819	6-2040	895		915	6-2000
793		701		760		818	6-2040	894		914	6-2000
792		700		759		817	6-2040	893		913	6-2000
791		700		758		816	T+C. Ameen	892		912	6-2000
790		700		757		815	5-1861	891		911	6-2000
789		700		756		814	C. McKee	890		910	6-2000
788		700		755		813	5-1867	889		909	6-2000
787		700		754		812	5-1862	888		908	6-2000
786		700		753		811	5-1862	887		907	6-2000
785		700		752		810	5-1862	886		906	6-2000
784		700		751		809	5-1862	885		905	6-2000
783		700		750		808	5-1862	884		904	6-2000
782		700		749		807	5-1862	883		903	6-2000
781		700		748		806	5-1862	882		902	6-2000
780		700		747		805	5-1862	881		901	6-2000
779		700		746		804	5-1862	880		900	6-2000
778		700		745		803	5-1862	879		899	6-2000
777		700		744		802	5-1862	878		898	6-2000
776		700		743		801	5-1862	877		897	6-2000
775		700		742		800	5-1862	876		896	6-2000
774		700		741		799	5-1862	875		895	6-2000
773		700		740		798	5-1862	874		894	6-2000
772		700		739		797	5-1862	873		893	6-2000
771		700		738		796	5-1862	872		892	6-2000
770		700		737		795	5-1862	871		891	6-2000
769		700		736		794	5-1862	870		890	6-2000
768		700		735		793	5-1862	869		889	6-2000
767		700		734		792	5-1862	868		888	6-2000
766		700		733		791	5-1862	867		887	6-2000
765		700		732		790	5-1862	866		886	6-2000
764		700		731		789	5-1862	865		885	6-2000
763		700		730		788	5-1862	864		884	6-2000
762		700		729		787	5-1862	863		883	6-2000
761		700		728		786	5-1862	862		882	6-2000
760		700		727		785	5-1862	861		881	6-2000
759		700		726		784	5-1862	860		880	6-2000
758		700		725		783	5-1862	859		879	6-2000
757		700		724		782	5-1862	858		878	6-2000
756		700		723		781	5-1862	857		877	6-2000
755		700		722		780	5-1862	856		876	6-2000
754		700		721		779	5-1862	855		875	6-2000
753		700		720		778	5-1862	854		874	6-2000
752		700		719		777	5-1862	853		873	6-2000
751		700		718		776	5-1862	852		872	6-2000
750		700		717		775	5-1862	851		871	6-2000
749		700		716		774	5-1862	850		870	6-2000
748		700		715		773	5-1862	849		869	6-2000
747		700		714		772	5-1862	848		868	6-2000
746		700		713		771	5-1862	847		867	6-2000
745		700		712		770	5-1862	846		866	6-2000
744		700		711		769	5-1862	845		865	6-2000
743		700		710		768	5-1862	844		864	6-2000
742		700		709		767	5-1862	843		863	6-2000
741		700		708		766	5-1862	842		862	6-2000
740		700		707		765	5-1862	841		861	6-2000
739		700		706		764	5-1862	840		860	6-2000
738		700		705		763	5-1862	839		859	6-2000
737		700		704		762	5-1862	838		858	6-2000
736		700		703		761	5-1862	837		857	6-2000
735		700		702		760	5-1862	836		856	6-2000
734		700		701		759	5-1862	835		855	6-2000
733		700		700		758	5-1862	834		854	6-2000
732		700		700		757	5-1862	833		853	6-2000
731		700		700		756	5-1862	832		852	6-2000
730		700		700		755	5-1862	831		851	6-2000
729		700		700		754	5-1862	830		850	6-2000
728		700		700		753	5-1862	829		849	6-2000
727		700		700		752	5-1862	828		848	6-2000
726		700		700		751	5-1862	827		847	6-2000
725		700		700		750	5-1862	826		846	6-2000
724		700		700		749	5-1862	825		845	6-2000
723		700		700		748	5-1862	824		844	6-2000
722		700		700		747	5-1862	823		843	6-2000
721		700		700		746	5-1862	822		842	6-2000
720		700		700		745	5-1862	821		841	6-2000
719		700		700		744	5-1862	820		840	6-2000
718		700		700		743	5-1862	819		839	6-2000
717		700		700		742	5-1862	818		838	6-2000
716		700		700		741	5-1862	817		837	6-2000
715		700		700		740	5-1862	816		836	6-2000
714		700		700		739	5-1862	815		835	6-2000
713		700		700		738	5-1862	814		834	6-2000
712		700		700		737	5-1862	813		833	6-2000
711		700		700		736	5-1862	812		832	6-2000
710		700		700		735	5-1862	811		831	6-2000
709		700		700		734	5-1862	810		830	6-2000
708		700		700		733	5-1862	809		829	6-2000
707		700		700		732	5-1862	808		828	6-2000
706		700		700		731	5-1862	807		827	6-2000
705		700		700		730	5-1862	806		826	6-2000
704		700		700		729	5-1862	805		825	6-2000
703		700		700		728	5-1862	804		824	6-2000
702		700		700		727	5-1862	803		823	6-2000
701		700		700		726	5-1862	802		822	6-2000
700		700		700		725	5-1862	801		821	6-2000

TRW-REDI SCALE IN 1/10 OF AN INCH

1-800-345-7334

RELATIVE REPRESENTATION

2-V

CHAGRIN FALLS PARK SUBDIVISION

PART OF LOT NO. 47 TRACT I BAINBRIDGE TOWNSHIP

S.W. PART LOTS 316 TO 640

REC. OF PLATS VOL. I PAGE 60

SEE 2-V-N.W.



SCALE 1 INCH = 50 FEET

JAN 1, 1994

ROAD

FRANKLIN

316 L. A. D. FITZGIB	375
317	374
318	373
319	372
320	371
321	370
322	369
323	368
324	367
325	366
326	365
327	364
328	363
329	362
330	361
331	360
332	359
333	358
334	357
335	356
336	355
337	354
338	353
339	352
340	351
341	350
342	349
343	348
344	347
345	346

STREET

AKRON

376	3-1165	426 C. J. SANDERS
377	H.E. DOWDELL	425
378		424
379		423
380	3-1165	422 6-1979
381	C.F. HARRIS	421 R.D. KENT 6-1979
382	6-1967	420 6-1979
383	6-1967	419 6-1979
384	W. ALBENOTTIE, ETAL	418 J. BROWN
385	3-939	417 2-463
386		416 H. BENDYON
387	5-1722	415
388	O.L. PARIS	414
389	5-1791	413 5-1693
390	J. T. BLOXSON	412 T. T. BLOXSON 6-1981
391		411
392		410
393		409
394		408
395	T. T. BLOXSON	407 6-1981
396	S.C. BECK	406
397	6-2003	405 T. T. BLOXSON 6-1981
398		404
399	6-2003	403
400	S.C. BECK	402
401		401
402	6-2003	400

STREET

BEDFORD

427	S. WRIGHT	446
428		445
429		444
430		443
431	5-1753	442
432	L. DIXON	441
433	3-986	440 2-444
434	A. JONES	439 1-196
435	1-196	438
436	J. C. TUTTS, SR.	437 3-990
437		436
438		435
439		434
440		433
441		432
442		431
443		430
444		429
445		428
446		427

RAILROAD PLACE

450	S. HALL	516 5-2065
451	L. BARRIE	515
452		514
453		513
454		512
455		511
456		510
457		509
458		508
459		507
460		506
461		505
462		504
463		503
464		502
465		501
466		500
467	B. LLOYD	510
468		509
469		508
470		507
471		506
472	A. & G. NIXON	516 5-1866
473		515
474	W. FLOYD	514 1-307
475		513
476		512
477	E. BLEVINS	517 3-1031
478		516
479		515
480		514
481		513
482	L. CARR	515 L. BRYANT 3-1031
483		514
484		513
485		512
486		511
487		510
488		509
489		508
490		507
491		506
492		505
493		504
494		503
495		502
496		501
497		500
498		499
499		498
500		497
501		496
502		495
503		494
504		493
505		492
506		491
507		490
508		489
509		488
510		487
511		486
512		485
513	J. & A. WILSON	513 2-488
514		512
515		511
516		510
517		509
518		508
519		507
520		506

STREET

DAYTON

545		550
546		549
547		548
548		547
549		546
550		545
551		544
552		543
553		542
554		541
555		540
556		539
557		538
558		537
559		536
560		535
561		534
562		533
563		532
564		531
565		530
566		529
567		528
568		527
569		526
570		525
571		524
572		523
573		522
574		521
575		520
576		519
577		518
578		517
579		516
580		515
581		514
582		513
583		512
584		511
585		510
586		509
587		508
588		507
589		506
590		505
591		504
592		503
593		502
594		501
595		500

STREET

ELYRIA

608		616
609		615
610		614
611		613
612		612
613		611
614		610
615		609
616		608
617		607
618		606
619		605
620		604
621		603
622		602
623		601
624		600
625		599
626		598
627		597
628		596
629		595
630		594
631		593
632		592
633		591
634		590
635		589
636		588
637		587
638		586
639		585
640		584
641		583
642		582
643		581
644		580
645		579
646		578
647		577
648		576
649		575
650		574
651		573
652		572
653		571
654		570
655		569
656		568
657		567
658		566
659		565
660		564
661		563
662		562
663		561
664		560
665		559
666		558
667		557
668		556
669		555
670		554
671		553
672		552
673		551
674		550
675		549
676		548
677		547
678		546
679		545
680		544
681		543
682		542
683		541
684		540
685		539
686		538
687		537
688		536
689		535
690		534
691		533
692		532
693		531
694		530
695		529
696		528
697		527
698		526
699		525
700		524

SEE 2-V-S.E.

STREET

FINLAY

TRW-REDI

SCALE IN 1/10 OF AN INCH

1-800-345-7334

RELATIVE REPRESENTATION

2-V

BAINSBROOK CONDOMINIUM NUMBER ONE VOL. 13 P110

BUILDING A

1 J. M. WASSON	763-347
2 T. C. MCTIGHE	823-485
3 M. H. MAURIELLO	731-807
4 J. U. SAYS	846-400
5 J. L. R. L. MINTZ	684-940

BUILDING B

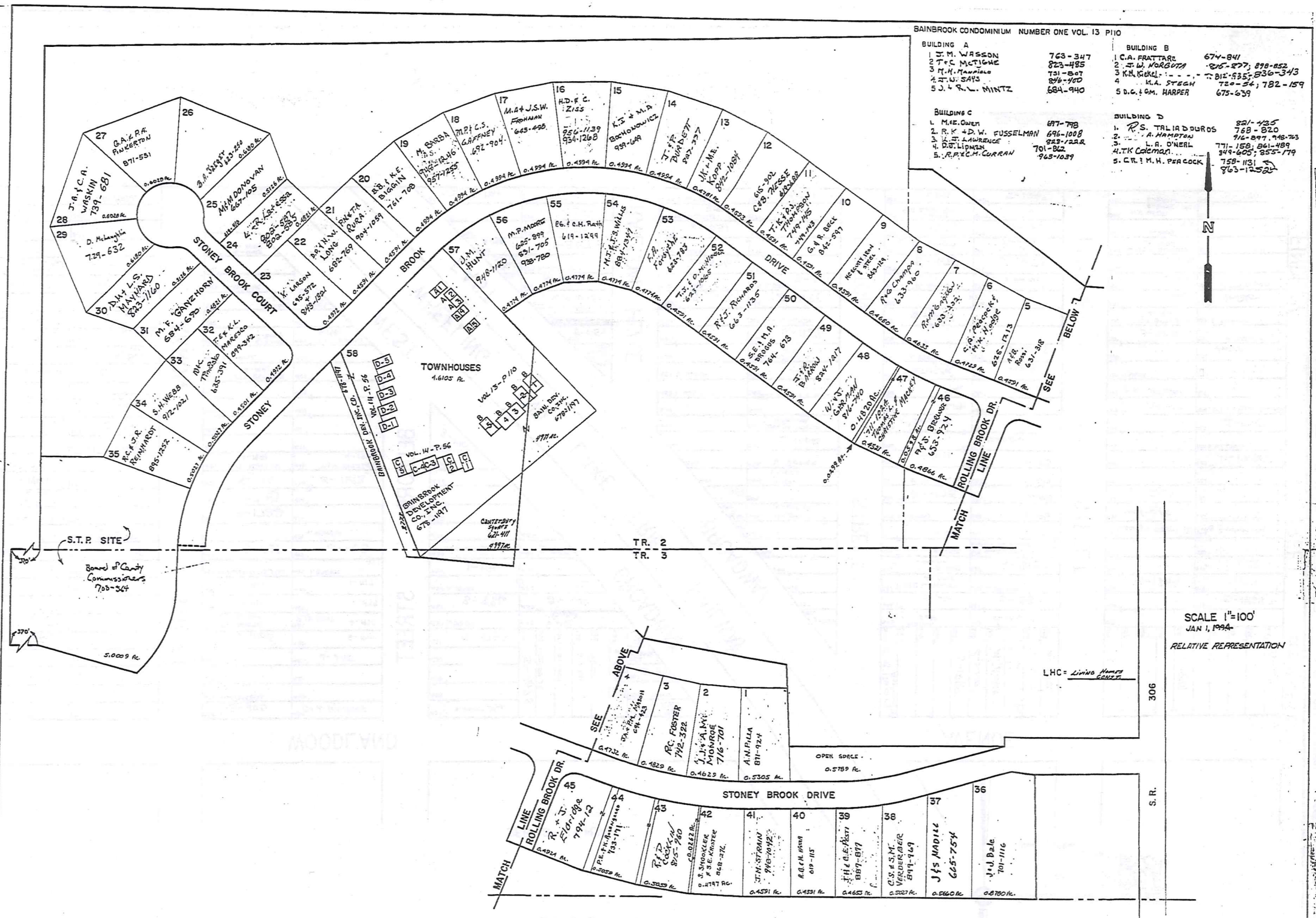
1 C.A. FRATTARO	674-841
2 J. W. VORBOTTA	825-377; 898-852
3 K.M. KUKEL	815-535; 836-343
4 K.A. STEGH	782-24; 782-159
5 D.C. G.M. HARPER	675-639

BUILDING C

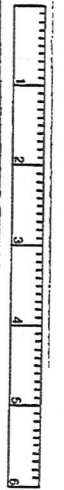
1 M.E. OWEN	877-778
2 R. K. & D. W. FUSSELMAN	696-1008
3 J. J. LAURENCE	823-1222
4 D. LIPKIN	701-822
5 R.P.E.C.M. CURRAN	965-1039

BUILDING D

1 R.S. TALIA D'URROS	821-425
2 A. HAMPTON	768-820
3 L.R. O'NEAL	716-897; 948-23
4 T.K. COLEMAN	771-158; 861-489
5 C.R. M.H. PERCOCK	849-605; 855-179
	758-1131
	963-1252



TRW-REDI
SCALE IN 1/10 OF AN INCH



1-800-345-7334

SCALE 1"=100'
JAN 1, 1994
RELATIVE REPRESENTATION

VOL. 10-PG. 119

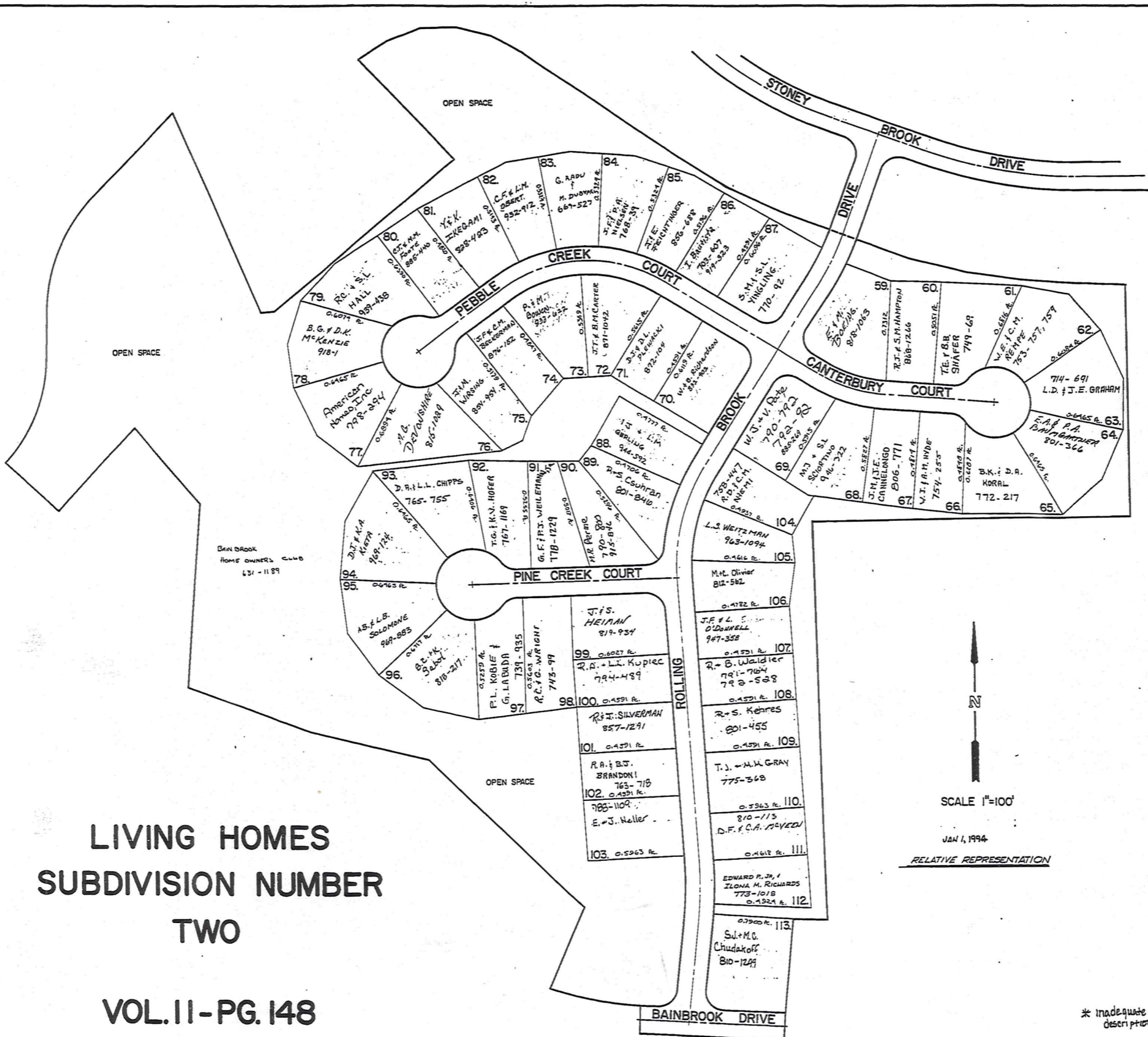
LIVING HOMES SUBDIVISION NUMBER ONE

* inadequate description


2-W

LIVING HOMES
 SUBDIVISION NUMBER
 TWO

VOL. II - PG. 148



TRM-REDI
 SCALE IN 1/10 OF AN INCH
 1-800-345-7334



SCALE 1"=100'

JAN 1, 1994

RELATIVE REPRESENTATION

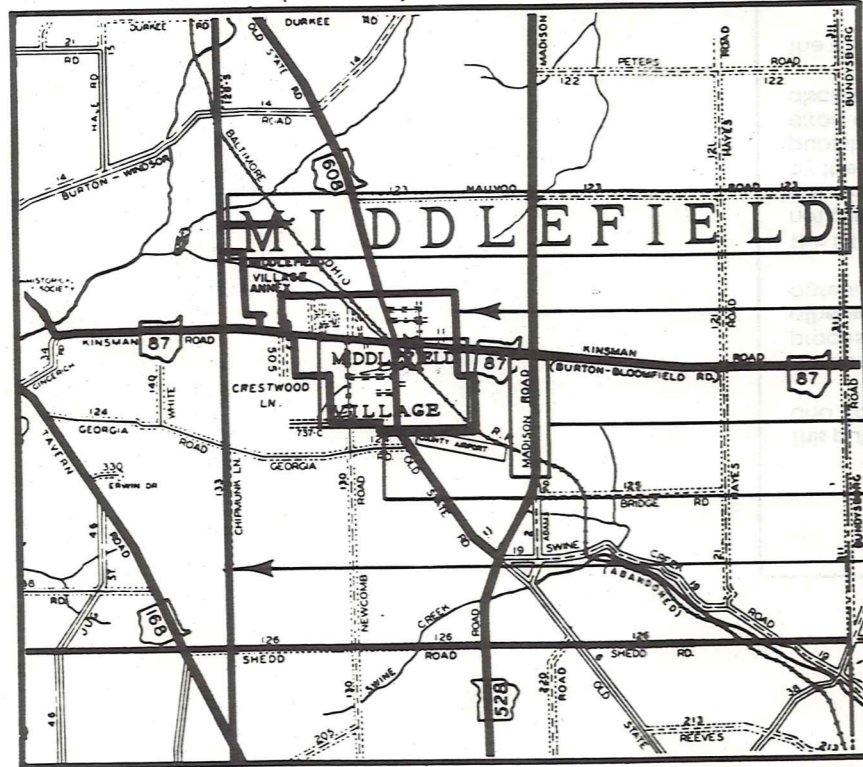
* inadequate description

2-X

Explanation and Use Sheet for Geauga County, Ohio

A

SAMPLE (PARTIAL) COUNTY INDEX MAP



Tract Lot Number

Acreage

Township Name

Village Boundary

Street Name

Village Name

Township Boundary

Owners Name

Denotes Continuous Ownership

Deed Book & Page

Map Page Number

Township Name

Village Name

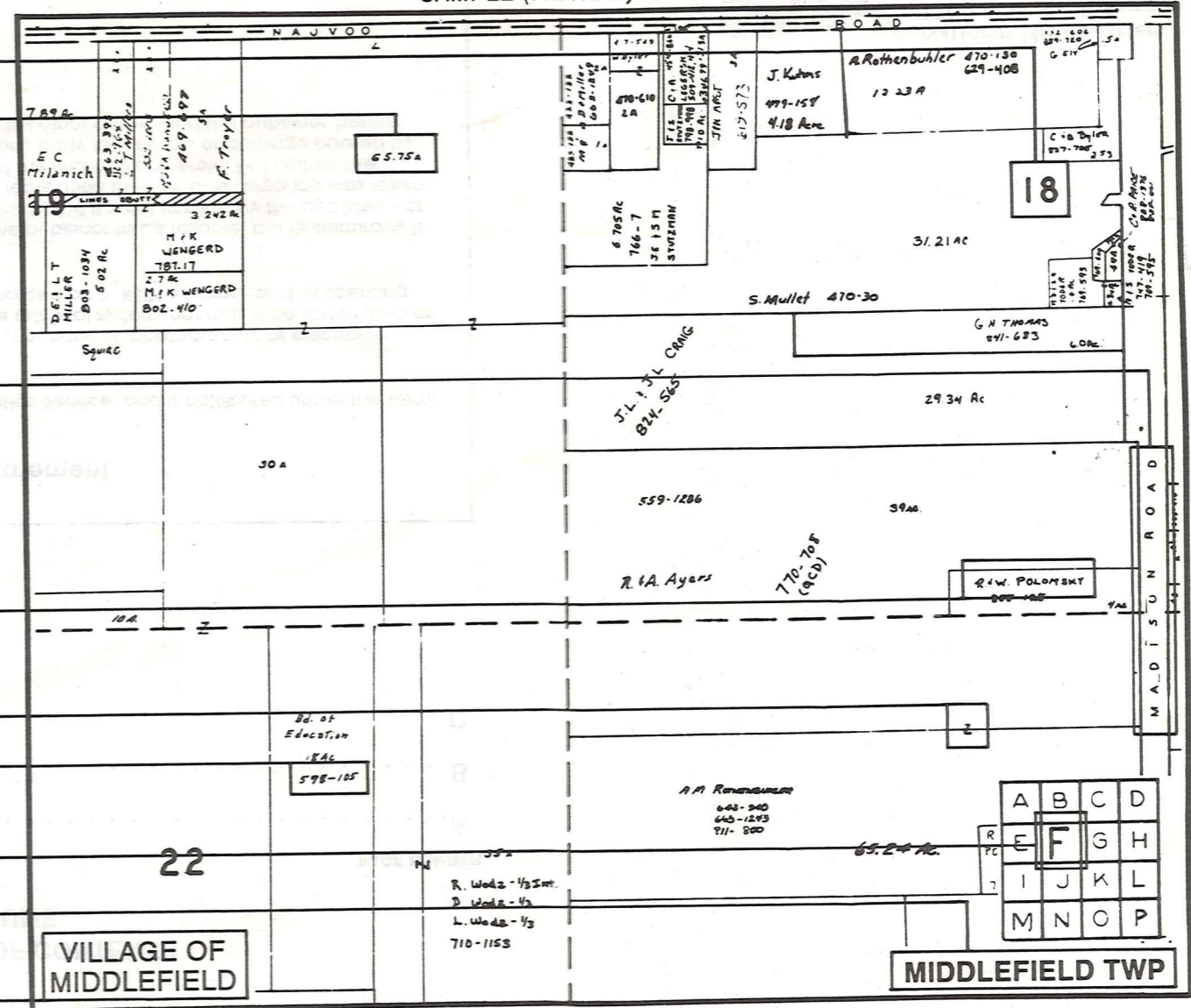
Village Boundary

Street Name

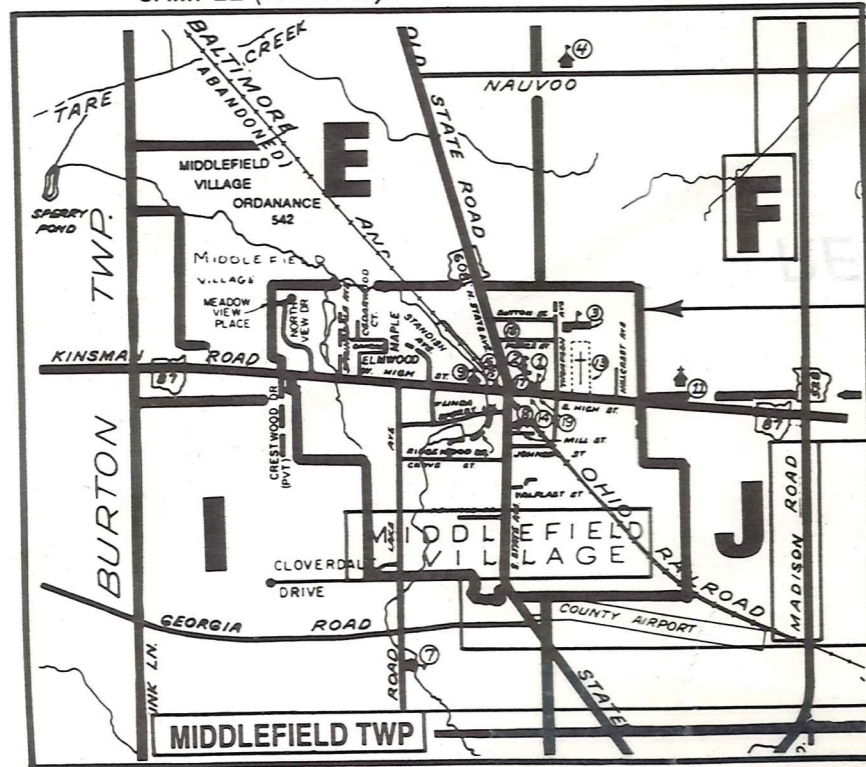
Village Name

Township Name

SAMPLE (PARTIAL) MAP PAGE



SAMPLE (PARTIAL) MUNICIPALITY INDEX MAP



USE OF THE MAP VOLUME

- LOCATE THE GENERAL AREA OF INTEREST ON THE COUNTY INDEX MAP AND NOTE THE MUNICIPALITY NAME (TOWNSHIP OR VILLAGE).
 - REFER TO THE TABLE OF CONTENTS AND NOTE THE BEGINNING ATLAS PAGE NUMBER FOR THE MUNICIPALITY OF INTEREST.
 - TURN TO THE PAGE INDICATED, ON THIS PAGE WILL APPEAR AN INDEX MAP FOR THAT MUNICIPALITY.
 - LOCATE THE GENERAL AREA OF INTEREST AND NOTE THE MAP PAGE NUMBER. THIS MAY BE EITHER A LETTER OR A NUMBER.
 - MAP PAGES ARE IN ALPHABETICAL (OR NUMERICAL) SEQUENCE FOLLOWING THE MUNICIPALITY INDEX MAP. FOLLOW SEQUENCE TO THE MAP PAGE INDICATED.
 - LOCATE SPECIFIC PARCEL OF INTEREST AND NOTE THE DESIRED INFORMATION.
- NOTE: ON SOME MAPS YOU MAY BE REFERRED TO A DETAIL SHEET SHOWING AN ENLARGEMENT OF THE AREA. THESE MAPS ARE FOUND AT THE END OF THE REGULAR MAP PAGES IN EACH MUNICIPALITY IN EITHER ALPHABETICAL OR NUMERICAL SEQUENCE.
- NOTE: CHARDON VILLAGE HAS TITLE SHEETS. TO LOCATE OWNERS NAME, NOTE THE PARCEL NUMBER, REFER TO THE TITLE PAGE FOLLOWING THE MAP OF INTEREST, FOLLOW NUMERICAL SEQUENCE TO THE PARCEL NUMBER OF INTEREST AND NOTE THE DESIRED INFORMATION. IN ALL OTHER MUNICIPALITIES THE OWNERS NAME APPEARS ON THE MAP PAGE.